Pocahontas County Landmark Commission

The Pocahontas County Landmark Commission was established by the County Court in January 1985 with the appointment of Ruth Morgan, Michael Edds, Moffett McNeel, Jessi[illegible] Powell and Madge Bledsoe to serve on the Commission.

In February 1985 the Landmark Commission voted to compile a county historic register and to ask the public to submit information on sites and buildings that should be considered for inclusion. Citizens were informed of tax incentives available for persons owning property listed on the National Register of Historical Places.

In March of 1985, Chairman Michael Edds was informed Pocahontas County's request for an organizational and survey grant was approved for $3,000. In May the County Commission agreed to match the State grant and to provide office space in the Court House Annex.

On January 24, 1986, Jim Bonham, State Grants Manager, and Rodney S. Collins, Architectural Historian, both from the Department of Culture and History, two commission members and twenty-nine guests met to acquaint volunteers with the procedures used in making the survey, stressing the physical, documentational and resource phases.

Michael Edds resigned from the Commission and Ruth Morgan was elected to become their chairman. Michael Gioulis was hired as consultant for the survey and Dotty McMillian as coordinator.

The Landmark Commission strives to promote interest in preserving and recording the history of our county and with the help of many volunteers has compiled this survey with the intention of adding to it as more information on historic sites and buildings is gathered.

INTRODUCTION

The Pocahontas County Historic Landmarks Commission was formed by a number of interested citizens. Its purpose, as defined in West Virginia State enabling legislation, is to identify, register and protect historic sites in Pocahontas County. In order to better understand the available resources in the county, the Commission found it necessary to conduct a survey to identify historic sites. It applied to the West Virginia Department of Culture and History for a Survey and Planning grant to perform this activity and was successful in receiving funds. The project began in the spring of 1986 with the selection of a preservation consultant to assist the project coordinator in conducting the survey.

The project was originally designed to include the participation of the public through the use of volunteers to perform some of the survey work. It was envisioned that the volunteers could do much of the field work and the initial visits, with the consultant reviewing their work, planning and guiding it, and insuring its presentation in the appropriate professional manner. For the most part, this approach has worked in Pocahontas County. Thanks to the efforts of the project coordinator, Dotty McMillian, and the chair of the Commission, Ms. Ruth Morgan, there has been a body of volunteers available for consultation and action when necessary. Without their assistance the project could not have proceeded as it did. All of the volunteers who worked on the survey, as well as the Pocahontas County Historic Landmark Commission, deserve a heartfelt thanks and congratulations. In particular, the efforts of Madge Bledsoe in typing the work, the staff of the Pocahontas County Sheriff Department for putting up with the inconvenience and offering assistance and coffee when necessary to keep the consultant alive, and the expert photography of Eugene Burner and David Arrington are noted for their invaluable contribution to the successful completion of the project.

The survey was termed a reconnaissance survey from the beginning. It was recognized that little work at identifying historic sites had been accomplished in the past and the Commission was starting from the begining. The purpose of the survey is to investigate the county as a whole, identify patterns of historic development, review what resources still exist, and provide a framework for further in depth research of specific sites. It is not intended to provide information or research sites at a level possible for nomination to the National Register of Historic Places. The report and the survey will be used to guide the Commission on where to concentrate efforts in future surveys and nominations.

In conducting the survey, the consultant briefly reviewed the history of the County to determine significant periods and themes of development. The survey was conducted under the basic

guidelines of the proposed Resource Protection Planning program of the State of West Virginia. It is anticipated that the survey will fit into the RP3 process and format. Towards this end, the report and survey are presented in the following manner:

The county was divided into geographic areas based on the existing magisterial districts. This made the individual units more manageable and should be useful for future planning.

The themes identified were then categorized within each district as to their contribution within 13 general historic categories of the state, ie. agriculture, commerce, etc.(see list at begining of inventory).

Sites were identified by the project coordinator and volunteers contacted within each of the districts. Sites were then recorded on West Virginia Inventory forms and reviewed by the consultant for completeness. The consultant reviewed the historic significance of the site and assigned it to a particular theme. These were all then compiled in one report and mapped on a county map and numbered. Further refinement of the categorization and mapping is expected as part of a second phase project.

Most of the sites identified in this manner are therefore related to a preconceived notion of what is significant to the residents of the county. The volunteers have been involved in various historic and preservation projects in the past including the 1981 History of Pocahontas County and the restoration of the Marlinton Railroad Depot. They are therefore familiar with the history and sites in the county. The approach, then, is considered valid in identifying the locally significant sites. The next phase should include review of this work as well as some original survey work by a trained professional to locate sites that may not be apparent to residents.

The report is intended as a means of reviewing the survey project and making informed decisions on where to concentrate efforts in the future. Recommendations are made concerning continued research and potential landmark sites. The report is organized in a manner that will be useful for its reference use.

The introduction is first as a means of describing the project and familiarizing one with the process. A brief history of the county is not included due to time constraints and the availability of recent, as well as former, historical sketches that illustrate the significance of events and persons in the county's, state's and nation's history. This is followed by the Inventory Summary by district with each site given a number referring to the accompanying map, and identified within a thematic category. West Virginia State inventory forms are included for each site. Photographs of each site also accompany the report. The presentation of the inventory is followed by a recommendation section. This proposes follow up activities to be undertaken by the Landmark Commission. Some of these are long range goals and actions, some are immediate. The sites are

prioritized for immediate research activity and possible National Register or Local listing.

The report will be presented to the West Virginia Department of Culture and History. A copy will also be available at the offices of the Pocahontas County Historic Landmark Commission. The original inventory forms, as well as any background material and research information, will be filed with the Landmark Commission. Negatives for the photos will also be maintained by the Commission for further work.

The report is not considered the final activity in the preservation of historic sites in the County. As discussed previously, it is the first step in developing a process for decision-making and activities for the protection and recognition of Pocahontas County's heritage. Further inventory work, in depth research, and other actions are necessary.

The project team would like to thank all of the persons involved in completing the survey. The local residents and interested people of Pocahontas County who gave their time and knowledge are a valuable resource for this and future work. The staff of the Historic Preservation unit in Charleston are also thanked for their assistance. The staff at the Courthouse who worked on copying the report did an outstanding job. The members of the County Commission, without whose support there would be no Pocahontas County Historic Landmark Commission are primary in the process. To these persons and all others who worked on the project, a hearty thanks.

Transportation

The indian trails in the county should be investigated as historic or archaeology sites.

The Staunton to Parkersburg Turnpike should be surveyed.

The Durbin Railroad Depot as well as other rairoad sites including the Water tower in Marlinton are significant.

Churches

The county is dotted with picturesque, small community churches and cemeteries. Many of these are in excellent shape and retain much of their original fabric. The specific sites identified are listed in the inventory summary.

A number of the churches reviewed were considered architecturally significant enough to warrant listing. A thematic listing can be developed for the following and other sites:

A0018 Liberty Presbyterian Church.
A0026 Dunmore United Methodist Church.
A0029 Baxter Presbyterian Church.
B006 Hamlin Chapel.
B0010 Edray United Methodist Church.
B0013 Grace Episcopal Church.
D007 Wesley Chapel Methodist Church.
D0012 Oak Grove Presbyterian Church.
D0014 Lower "Old" Droop Church.

Schools

A number of schoolhouses still exist in the county. A large number of one and two room rural schoolhouse were also identified. These are shown on the map. At one time there were schoolhouses every 5 miles or so. Many still exist in adaptive uses.

Military

The most significant site recognized in the county is the Droop Mountain Battlefield. This is a State Park and is being preserved. There are a number of sites in the Droop Mountain area that are associated with the battle. This vicinity should be surveyed for the related sites as well as the Hillsboro community. A number of other residences and sites relate to this theme. Refer to the lists for identification. The area around Bartow should be surveyed for its involvement in the Battle in that Vicinity.

Architecture

There was observed that a number of builders or architects were involved in constructing many structures in the county. These

should be surveyed as a theme for each individual. Attempts should be made to locate and identify a body of work for each of these individuals. They are listed below with sites in the survey identified.

Asbury Smith. Pocahontas County Courthouse; Nick McCoy House D0034; Other houses in Marlinton.

Littlepage/Dassenville from Greenbrier County. Harper Beard House D0035.

Capt. Smith. Will Yeager House C003.

Robert Auldridge. Frank R. Hill House C004.

Frank and E.D. King.

The Historic Landmark Commission should continue the survey process, finishing the reconaissance survey for any areas not completed. The survey efforts should then turn towards the historic districts and National Register sites listed above. Then efforts should be expended on researching the sites identified as locally significant in category Two. Some of these may yield information warranting National Register nomination.

As a final comment, archaeological sites were not investigated under this project. It would be beneficial to conduct a reconnaissance survey or random sampling at some time in the near future to determine the possibility of sites in the county. Some sites are noted in the recommendations portion of the report.

AREA A

Theme	Number	Property or Site
1	A-001	Camp Pocahontas/National Science Camp
4	A-002	Durbin Tannery
8	A-003	Durbin School
11	A-004	Traveller's Repose
8	A-005	IOOF Building
5	A-006	Rothkugel Plantation
9	A-007	Durbin Methodist Church
10	A-008	Charles Burner House
1	A-009	Hevener Homestead
9	A-0010	Hevener Church
9	A-0011	Bethel Methodist Church
9	A-0012	Wanless Church
8	A-0013	Dr. Little House
9	A-0014	Traveller's Repose Methodist Church
11	A-0015	Durbin Depot/Senior Citizen Center
9	A-0016	Green Bank Methodist Church
9	A-0017	Arbovale United Methodist Church
9	A-0018	Liberty Presbyterian Church
9	A-0019	Cass Presbyterian Church
9	A-0020	Alexandra Memorial Presbyterian Church
9	A-0021	Mt. Zion Methodist Church
9	A-0022	Northern Methodist Church, Cass
9	A-0023	Kerr Chapel Boyer
9	A-0024	Wesley Chapel Methodist Church, Dunmore
6	A-0025	Henry Yeager House
9	A-0026	Dunmore United Methodist Church
1	A-0027	Isaac Moore Farm
10	A-0028	Campbell House
9	A-0029	Baxter Presbyterian Church
7	A-0030	Burner House (Allen)
7	A-0031	McElwee House
3	A-0032	Durbin Bank
2	A-0033	Waybright "Old Log"House
10	A-0034	Herb Sutton House
9	A-0035	Thornwood Community Church
5	A-0036	Craig House
10	A-0037	Sutton House
8	A-0038	Benjamin Arbogast House
4	A-0039	Widney/Goodsell House
10	A-0040	George Porter Kerr House
1	A-0041	Log Barn, Burner
6	A-0042	Charlie Burner House
6	A-0043	Lee Burner House
7	A-0044	Dr. J. P. Moomau House
6	A-0045	Maupin Stretch House
12	A-0046	Hitching Tree
10	A-0047	Scott Dornell House
13	A-0048	Hamed House
10	A-0049	Isaac Moore, Jr. House

HISTORIC PROPERTIES INVENTORY FORM

HISTORIC PRESERVATION UNIT
DEPARTMENT OF CULTURE & HISTORY
THE CULTURAL CENTER
CHARLESTON, WEST VIRGINIA 25305

(Staff Use Only)

File No:
Theme(s):
Neg No(s):
USGS Quad:
UTM Ref:

DISTRICT SITE BUILDING STRUCTURE OBJECT

1. NAME(S) historic/common: Camp Thornwood (CCC)
National Science Camp/Camp Pocahontas
2. LOCATION street/road:
4 miles S of Bartow on Rt 28
city/town:
(incorporated/unincorporated)

3. USE/FUNCTION present: National Science Camp and County 4-H Camp (public/private/restricted) restricted
original: CCC Camp

4. OWNER/ADDRESS present: Leased from US Gov. for 25 years by Pocahontas County (public/private) public
(phone no.)
original: U.S. Government since 1933

5 PHOTO/SKETCH OF:



7. PLAN (include approx. dimensions)

See Attached

6. LOCALE/ENVIRONMENT (map)

See Master

8. (A.) ACREAGE (approx):

20

(B.) VERBAL BOUNDARY DESCRIPTION:

Intersection of Greenbrier River and Five Mile Hollow

Survey Region:
Planning District:

COUNTY: Pocahontas

PROPERTY NAME: Camp Pocahontas National Science Camp

#A-001

9 DESCRIPTION (clarify as appropriate)

a Exterior Fabric

stone ____
brick ____
concrete ____
stucco ____
weatherboard ____
clapboard X
board & batten ____
shingle ____
other ____

b Structural System

masonry ____
frame X
log ____
metal ____
other ____

foundation ____

c Roofing Material

wood ____
metal ____
slate ____
tile ____
asphalt X
composition ____
other ____

d Associated Structures (use/type):

outbuildings See plan

dependencies ____

other Swimming pool
Tenant's house

e. Integrity (include dates):

original site/relocated ____

alterations Barricks made into bunk houses by dividing into three sections.

additions New cinderblock dining hall and bath houses.

f. Condition

excellent ____
good X
fair ____
deteriorated ____
abandoned ____

g. Threats

h. Mostly one story gable cabin buildings. Many have been rehabilitated for current use. Two buildings were moved to form one larger dormitory.

10 SIGNIFICANCE (use attachment sheet if necessary)

a. Architect/Builder/Engineer
U.S. Corps of Engineers

b. Style/Period ____

c. Date(s) 1932-1933

May 26, 1933, first special train load of young men arrived in Marlinton from Ft. Knox, Ky., assigned to Camp Thornwood. These were the first CCC Boys in Pocahontas County assigned to the ten camps located throughout the county.

11 BIBLIOGRAPHY

History of Pocahontas History, 1985
Maps from Extension Service, Pocahontas County Courthouse

12 FORM PREPARED BY Madge S. Bledsoe DATE 5/25/86

a Address P.O. Box 66, Bartow, W. Va. 24920

b Organization Pocahontas Landmarks Commission

c Phone no 456-4068

HISTORIC PROPERTIES INVENTORY FORM

HISTORIC PRESERVATION UNIT
DEPARTMENT OF CULTURE & HISTORY
THE CULTURAL CENTER
CHARLESTON, WEST VIRGINIA 25305

(Staff Use Only)

File No:
Theme(s):
Neg No(s):
USGS Quad
UTM Ref.

DISTRICT ___ SITE BUILDING STRUCTURE OBJECT

1. NAME(S) historic/common: The Durbin Tannery
(Howes Leather Company)

2. LOCATION street/road: Rt 28 & 250
city/town: Frank, W. Va. 24920
(incorporated/unincorporated)

3. USE/FUNCTION present: Tanning show leather (public/private, restricted) private
original: Same

4. OWNER/ADDRESS present: Howes Leather Company (public/private) ___
Barry (B.I.) Getto & James Fitzgibbons, (phone no.)
original: Pocahontas Tanning Co. 456-4898
(Frank Hoffman from Wheeling & Frank Howes of Boston)

5. PHOTO/SKETCH OF

7. PLAN (include approx. dimensions)

6. LOCALE/ENVIRONMENT (map)
See Master

8. (A.) ACREAGE (approx):
36.6

(B.) VERBAL BOUNDARY DESCRIPTION:
Lies between the Greenbrier River and Rts 92 & 250 in town of Frank.

Survey Region: ___
Planning District: ___

COUNTY: Pocahontas

#A-002

PROPERTY NAME: Durbin Tannery

Howes Leather Company

9 DESCRIPTION (clarify as appropriate)

a Exterior Fabric

stone ____
brick ____
concrete ____
stucco ____
weatherboard X
clapboard ____
board & batten ____
shingle ____
other ____

b Structural System

masonry ____
frame X
log ____
metal ____
other ____

foundation ____

c Roofing Material

wood ____
metal X
slate ____
tile ____
asphalt X
composition ____
other ____

d Associated Structures (use/type)

outbuildings ____

dependencies ____

other ____

e Integrity (include dates)

original site/relocated ____

alterations ____

additions ____

f Condition

excellent ____
good X
fair ____
deteriorated ____
abandoned ____

g Threats

10 SIGNIFICANCE (use attachment sheet if necessary)

a Architect/Builder/Engineer John W. Goodsell, who had started a tanning career in Olean, N.Y., was employed to design and construct the tannery on 36.6 acres purchased from E.M. Arbogast and others.

b Style/Period ____

c Date(s) 1902

The reason for the location of the tannery at Frank was to utilize the bark from the tremendous growth of Hemlock that abounded in the area and was being taken out by the new lumber industries in the area. The leather produced with a combination of hides and hemlock bark resulted in a very hard leather that was pegged onto shoes with wooden pegs. The

11 BIBLIOGRAPHY (See attached sheet)

History of Pocahontas County- 1981, Pgs 69, 154 & 531

12 FORM PREPARED BY Madge S. Bledsoe DATE 5/14/86

a Address P.O. Box 66, Bartow, W. Va. 24920

b Organization Pocahontas County Historic Landmarks Commission

c Phone no 456-4068

ATTACHMENT TO HISTORIC PROPERTIES INVENTORY FORM

HISTORIC PRESERVATION UNIT
DEPARTMENT OF CULTURE & HISTORY
THE CULTURAL CENTER
CHARLESTON, WEST VIRGINIA 25305

1. Name(s) Historic/Common: The Durbin Tannery (Howes Leather Company)

leather would be wet and drilled. The pegs would be driven into the shoe and permitted to dry.

After the first World War, the shoe factories were mechanized and sewing machines were starting to come into use to sew the sole to the upper leather. This meant that the use of hemlock leather was over and a softer tannage was required. In 1918, a combination of extracts made from hemlock, oak, chestnut and quebracho (an extract produced from a tree of the same name from South America) was blended and the softer leather was produced.

Said to be the largest independent tanning company in the United States.

Superintendents have been J. W. Goodsell 1904-1921
Harry M. Widney 1921-1960
Harry J. Widney 1960-1969
Tom D. Morrison 1969-to present.

HISTORIC PROPERTIES INVENTORY FORM

HISTORIC PRESERVATION UNIT
DEPARTMENT OF CULTURE & HISTORY
THE CULTURAL CENTER
CHARLESTON, WEST VIRGINIA 25305

(Staff Use Only)

File No:
Name(s):
Reg. No(s):
USGS Quad:
UTM Ref:

DISTRICT SITE BUILDING STRUCTURE OBJECT

1 NAME(S) historic/common Durbin School

2 LOCATION street/road Rte 28 & 250
Main Street
city/town Durbin, W.Va. 26264
(incorporated/unincorporated)

3 USE/FUNCTION present Unused (public/private, restricted)

original School for upper Green Bank District Public

4 OWNER/ADDRESS present (public/private)
Bank of Mill Creek Private
(phone no.)

original Pocahontas County

5 PHOTO/SKETCH OF

7 PLAN (include approx. dimensions)



6 LOCALE/ENVIRONMENT (map)

8 (A) ACREAGE (approx)
1

(B) VERBAL BOUNDARY DESCRIPTION
Rte 250 & 28 in Durbin

PROPERTY NAME Durbin School
#A-003
COUNTY Pocahontas
Survey Region
Planning District

Area 1

9 DESCRIPTION (clarify as appropriate)

a Exterior Fabric

stone ____
brick X
concrete ____
stucco ____
weatherboard ____
clapboard ____
board & batten ____
shingle ____
other ____

b Structural System

masonry X
frame ____
log ____
metal X
other ____

foundation concrete

c Roofing Material

wood ____
metal ____
slate ____
tile ____
asphalt ____
composition ____
other flat

d Associated Structures (use/type)

outbuildings None

dependencies ____

other ____

e Integrity (include dates)

original site/relocated ____

alterations ____

additions 3 classrooms, auditorium and lunchroom built in 1940's.

f Condition

excellent ____
good ____
fair X
deteriorated ____
abandoned ____

g Threats Vacant - local children break in to play ball, etc.

h. Description: 3 story large brick bldg., paired windows 13 bays long. Flat roof. Arched tympanum over entrance.

10 SIGNIFICANCE (use attachment sheet if necessary)

a Architect/Builder/Engineer. ____

b Style/Period Commercial

c Date(s) 1921

For many years the Durbin School was used as a community center where nearly all of the social functions, athletic events, public meetings, were held. Moved in 1977 to Green Bank. Principals: C.E. Flynn, L.S. Shires, C.E. Batson, Ralph Hedrick, Jack Richardson, Claude A. McMillion, Max Poscover, A.S. Hill (21 years) and Allen Stewart.

11 BIBLIOGRAPHY

The History of Pocahontas County - 1981, Page 97

12 FORM PREPARED BY Madge S. Bledsoe DATE 5/13/86

a Address P.O. Box 66, Bartow, W. Va. 24920

b Organization Pocahontas County Historic Landmarks Commission

c Phone no 456-4068

Area B

HISTORIC PROPERTIES INVENTORY FORM

HISTORIC PRESERVATION UNIT
DEPARTMENT OF CULTURE & HISTORY
THE CULTURAL CENTER
CHARLESTON, WEST VIRGINIA 25305

(Staff Use Only)

File No:
Theme(s):
Neg No(s):
USGS Quad:
UTM Ref:

DISTRICT SITE BUILDING STRUCTURE OBJECT

1. NAME(S) historic/common: Travellers Repose
Intersection 250, 92, 28

2. LOCATION street/road:

city/town: Bartow, W. Va. 24920
(incorporated/unincorporated)

3. USE/FUNCTION present: Private Residence
(public/private, restricted)

original: Inn - tavern - Overnight stage-coach stop, Postoffice

4. OWNER/ADDRESS present: Jessie Beard Powell
(public/private)

Rtl, Box 5, Bartow, W.Va.
(phone no.)

original: Peter Dilley Yeager

456-4568

5. PHOTO/SKETCH OF:

7. PLAN (include approx. dimensions)

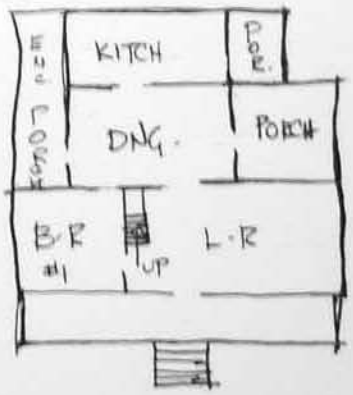

2

6. LOCALE/ENVIRONMENT (map)

8. (A.) ACREAGE (approx):
100 A. surrounding house, including battlefield

(B.) VERBAL BOUNDARY DESCRIPTION

Surrounded by a Civil War Battlefield - The Battle of Greenbrier Bridge. Fortification of Camp Bartow are visible and in tact. Also a Civil War Cemetery.

Survey Region:
Planning District:

COUNTY: Pocahontas

PROPERTY NAME: Travellers Repose
#A-004

Area B

9. DESCRIPTION (clarify as appropriate)

a. Exterior Fabric: stone ___ brick ___ concrete ___ stucco ___ weatherboard x clapboard ___ board & batten ___ shingle ___ other ___

b. Structural System: masonry ___ frame x log ___ metal ___ other ___

foundation log (front span) Block (rear span)

c. Roofing Material: wood ___ metal ___ slate ___ tile ___ asphalt x shingle composition ___ other ___

d. Associated Structures (use/type):

outbuildings Well, woodshed, granary, corncrib, machine shop, barn, additional house built for owner's son.

dependencies ___

other Surrounded by Civil War battlefield.

e. Integrity (include dates):

original site/relocated 1866-?

alterations Porches enclosed. Stone chimneys removed. German siding added on part of house 1912.

additions Rear section removed and replaced, greatly reduced in size in 1912.

f. Condition: excellent ___ good x fair ___ deteriorated ___ abandoned ___

g. Threats: None

h. Two story "T" House. 6 bays wide. 1 story full porch. Central two bays on second floor are projecting gable room. Roof is gable. Entrance is in center of first floor.

10. SIGNIFICANCE (use attachment sheet if necessary)

a. Architect/Builder/Engineer: Peter D. Yeager
~~Builder - James~~ Elliott

b. Style/Period: Vernacular farmhouse

c. Date(s): 1866 - foundation laid

11. BIBLIOGRAPHY

Hardesty's Encyclopedia (1883) page 366
Price's History of Pocahontas County p 442-46
History of Pocahontas County p 79-80
Map of the Battleground of Greenbrier River (A.T. McRae, C.S.A.)
Articles & novels by Joseph Hergershimer, Ambrose Bierse, Lincoln Burner, etc.
Highway marker beside Hermitage Motel

12. FORM PREPARED BY Jessie B. Powell DATE 5/28/86

a. Address Rt. 1, Box 5, Bartow, W. Va. 24920

b. Organization Pocahontas County Historical Landmarks Committee

c. Phone no 456-4568

HISTORIC PROPERTIES INVENTORY FORM

HISTORIC PRESERVATION UNIT
DEPARTMENT OF CULTURE & HISTORY
THE CULTURAL CENTER
CHARLESTON, WEST VIRGINIA 25305

(Staff Use Only)

File No:
Theme(s):
Neg No(s):
USGS Quad:
UTM Ref:

DISTRICT SITE BUILDING STRUCTURE OBJECT

Historic: Green Bank Academy

1. NAME(S) historic/common: Independent Order of Odd Fellow's Hall
2. LOCATION street/road: Wesley Chapel Road, ½ mile from Rt 92 & 28
   city/town: Green Bank, W. Va.
   (incorporated/unincorporated)
3. USE/FUNCTION present: Lodge Meetings (public/private, restricted)
   original: School (Green Bank Academy)
4. OWNER/ADDRESS present: IOOF (public/private)
   (phone no.)
   original:
5. PHOTO/SKETCH OF:

7. PLAN (include approx. dimensions)

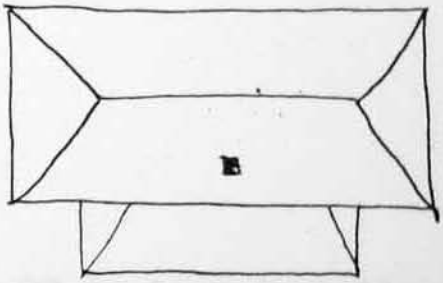

2

6. LOCALE/ENVIRONMENT (map)
   See Master

8. (A.) ACREAGE (approx):
   ½

(B.) VERBAL BOUNDARY DESCRIPTION
N/A

Survey Region:
Planning District:

COUNTY Pocahontas

PROPERTY NAME: GREEN BANK ACADEMY IOOF BUILDING

#A-005

9 DESCRIPTION (clarify as appropriate)

a Exterior Fabric

stone ____
brick ____
concrete ____
stucco ____
weatherboard X
clapboard ____
board & batten ____
shingle ____
other ____

b Structural System

masonry ____
frame X
log ____
metal ____
other ____

foundation ____

c Roofing Material

wood ____
metal ____
slate ____
tile ____
asphalt ____
composition ____
other ____

d Associated Structures (use/type)

outbuildings None

dependencies ____

other ____

e Integrity (include dates):

original site/relocated ____

alterations ____

additions In 1917 2nd Story added.

f Condition

excellent ____
good X
fair ____
deteriorated ____
abandoned ____

g Threats ____

h. Two story with shallow hip roof. Roof has central cupola. Windows are narrow & tall with multiple panes. Plain freize board at cornice.

10 SIGNIFICANCE (use attachment sheet if necessary)

a Architect/Builder/Engineer M.H. Sutton
Walter Ralston

b Style/Period Federal Revival

c Date(s) Built 1907

Sutton and Ralston were paid 1,000.00 to tear down the old 1844 brick academy and build the new school which was 1 story, frame. A folding partition in the center making it into two rooms. This was used for a school till 1917 and the same year sold to I.O.O.F. and became the Lodge Hall. Still in use today.

11 BIBLIOGRAPHY

Green Bank Community History by R. W. Brown and Publiched in March 1935 Pocahontas Times.

12 FORM PREPARED BY Sherron Waybright DATE May 20, 1986

a Address Buffalo Mt. Rd., Bx 16, Arbovale, WV 24915

b Organization Pocahontas County Historic Landmarks Commission

c Phone No 456-4589

Area B

HISTORIC PROPERTIES INVENTORY FORM

HISTORIC PRESERVATION UNIT
DEPARTMENT OF CULTURE & HISTORY
THE CULTURAL CENTER
CHARLESTON, WEST VIRGINIA 25305

(Staff Use Only)

File No:
Theme(s):
Neg No(s):
USGS Quad:
UTM Ref:

DISTRICT SITE BUILDING STRUCTURE OBJECT

1. NAME(S) historic/common: Rothkugel Plantation

2. LOCATION street/road: East of Bartow, near Thornwood, on Rt 28, Marker designates ft.
city/town:
(incorporated/unincorporated)

3. USE/FUNCTION present: A field laboratory for the development of forestry skills. (public/private, restricted)
original:

4. OWNER/ADDRESS present: U.S.Forest Service (public/private)
Since 1921
original: George Craig & Sons (phone no.)

5. PHOTO/SKETCH OF:

7. PLAN (include approx. dimensions)

N/A

8. (A) ACREAGE (approx):

¼ of original 150 A

(B) VERBAL BOUNDARY DESCRIPTION

N/A

Survey Region:
Planning District:

COUNTY Pocahontas

PROPERTY NAME Rothkugel Plantation
#A-006

9 DESCRIPTION (clarify as appropriate)

a Exterior Fabric

stone ____
brick ____
concrete ____
stucco ____
weatherboard ____
clapboard ____
board & batten ____
shingle ____
other ____
____

b Structural System

masonry ____
frame ____
log ____
metal ____
other ____
____

foundation ____
____
____

c Roofing Material

wood ____
metal ____
slate ____
tile ____
asphalt ____
composition ____
other ____
____
____
____

d Associated Structures (use/type)

outbuildings ____
____
____

dependencies ____
____
____

other ____
____
____
____

e Integrity (include dates)

original site/relocated ____
____

alterations ____
____
____
____

additions ____
____
____
____

f Condition

excellent ____
good X
fair ____
deteriorated ____
abandoned ____

g Threats

10 SIGNIFICANCE (use attachment sheet if necessary)

a Architect/Builder/Engineer: ____

b Style/Period ____

c Date(s): 1921

Max Rothkugel, a forester from Austria also schooled in the first forestry school at Cornell University 1902-03. Hired by George Craig & Sons 1907 who wanted the hills where they were cutting timber to be reforested. He began by burning away logging slash to prepare seed bed.

Rothkugel filled one pocket with Norway Spruce seed and the other with European Larch seed which he obtained from the Tyrolean Mountains of Austria. The seeds were planted instead of being broadcast to protect them from the birds. Black locust was planted to protect the young plants from cattle ranging in the area.

11 BIBLIOGRAPHY

50 Year History of the Monongahela National Forest, 1970
The Inter-Mountain, Elkins, W. Va. May 10, 1975

12 FORM PREPARED BY Sherron Waybright DATE May 20, 1986

a Address Buffalo Mt. Rd. Box 16, Arbovale, W. Va. 24915

b Organization Pocahontas County Historic Landmarks Commission

HISTORIC PROPERTIES INVENTORY FORM

(Staff Use Only)

HISTORIC PRESERVATION UNIT
DEPARTMENT OF CULTURE & HISTORY
THE CULTURAL CENTER
CHARLESTON, WEST VIRGINIA 25305

File No:
Theme(s):
Neg No(s):
USGS Quad:
UTM Ref:

DISTRICT SITE BUILDING STRUCTURE OBJECT

1. NAME(S) historic/common: Durbin United Methodist Church

2. LOCATION street/road: Church Street
Durbin, W.Va. 26264
city/town:
(incorporated/unincorporated)

3. USE/FUNCTION present: House of Worship (public/private, restricted)
original: Same

4. OWNER/ADDRESS present: W.Va. Congress of United Methodist Church (public/private)
(phone no.)
original: Same

5. PHOTO/SKETCH OF:

7. PLAN (include approx. dimensions):

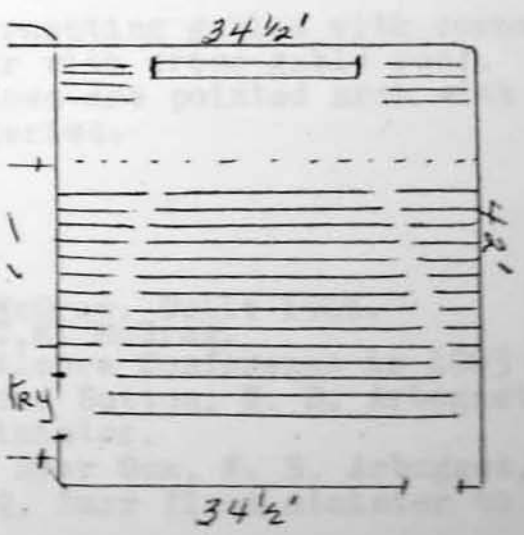

6. LOCALE/ENVIRONMENT (map)
See Master

8. (A.) ACREAGE (approx):
½

(B.) VERBAL BOUNDARY DESCRIPTION
Corner of Parrish and Main Street
Lot 1, Block 3

Survey Region:
Planning District:

COUNTY Pocahontas

PROPERTY NAME Durbin Methodist Church
#A-007

9. DESCRIPTION (clarify as appropriate)

a. Exterior Fabric

stone ____
brick ____
concrete ____
stucco ____
weatherboard X
clapboard ____
board & batten ____
shingle ____
other ____

b. Structural System

masonry ____
frame X
log ____
metal ____
other ____

foundation concrete

c. Roofing Material

wood ____
metal X
slate ____
tile ____
asphalt ____
composition ____
other ____

d. Associated Structures (use/type):

outbuildings N/A

dependencies ____

other ____

e. Integrity (include dates):

original site/relocated 1906

alterations ____

additions Building raised in 1941 and basement containing recreation room, study, nursery and rest rooms, and kitchen added. West side of church extended 15' to add annex to auditorium, choir room, and foyer. A second floor with 2 classrooms also added. Dr. Snyder was minister.

f. Condition

excellent ____
good X
fair ____
deteriorated ____
abandoned ____

g. Threats

None

h. Intersecting gables with corner tower with cross gable roof. Windows are pointed arch with traceries.

10. SIGNIFICANCE (use attachment sheet if necessary)

a. Architect/Builder/Engineer
Builder - Kenna Rexrode

b. Style/Period Gothic revival

c. Date(s) Deed Sept. 19, 1903 fm T.M. McGraw. Built 1906.
Parsonage built 1910 - Land from T.M. McGraw.
Church: Listed as trustees of Baltimore Conference in 1903 were Howard Bird, Roy B. Miller, Gatewood Sutton, N. B. Arbogast & J. B. Wilmoth. Rev. J. D. Pope minister.
Parsonage: Trustees: P.M. Yeager, Dyer Gum, N. B. Arbogast, A.M. Oliver and F. K. Moore. H. Q. Burr first minister to live in parsonage.

11. BIBLIOGRAPHY

History of Pocahontas County 1981, Page 65
Jessie Beard Powell

12. FORM PREPARED BY Madge S. Bledsoe DATE 5/3/86

a. Address Box 66, Bartow, W. Va. 24920

b. Organization Pocahontas County Historic Landmarks Commission

c. Phone no 456-4068

HISTORIC PROPERTIES INVENTORY FORM

HISTORIC PRESERVATION UNIT
DEPARTMENT OF CULTURE & HISTORY
THE CULTURAL CENTER
CHARLESTON, WEST VIRGINIA 25305

(Staff Use Only)

File No.
Theme(s)
Neg No(s)
USGS Quad
UTM Ref

DISTRICT SITE BUILDING STRUCTURE OBJECT

1. NAME(S) historic/common: Charles Burner House
   Common: Quinn Oldaker House
2. LOCATION street/road: Corner of 3rd Av. and Highland, Durbin, W.Va.
   city/town: ____ (incorporated/unincorporated)
3. USE/FUNCTION present: Residence (public/private/restricted)
   original: Residence and boarding house
4. OWNER/ADDRESS present: Quinn L. Oldaker, Durbin, W. Va. 26264 (public/private)
   original: Charles Burner
   (phone no.) 456-4142
5. PHOTO/SKETCH OF

7. PLAN (include approx. dimensions)

26' x 38'(excluding porch)

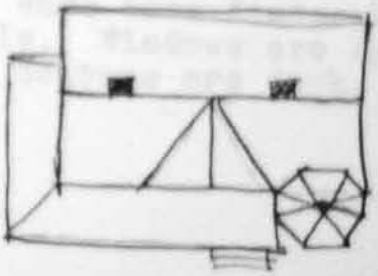

6. LOCALE/ENVIRONMENT (map)

See Master

8. (A.) ACREAGE (approx):

Lot 9 & 10
Block 12 - Durbin

(B.) VERBAL BOUNDARY DESCRIPTION

N/A

Survey Region: ____
Planning District: ____

COUNTY: Pocahontas

PROPERTY NAME: Charles Burner House
#A-008

9 DESCRIPTION (clarify as appropriate)

a Exterior Fabric

stone
brick
concrete
stucco
weatherboard X
clapboard
board & battens
shingle X (trim)
other

b Structural System

masonry
lumber X
log
metal
other

foundation

c Roofing Material

wood
metal X
slate
tile
asphalt
composition
other

d Associated Structures (use/type)

outbuildings

dependencies

other

e Integrity (include dates)

original site/relocated

Basement - 1930
1935 - remodeled kitchen
1974 - Bath on part of wrap-around porch

additions

f Condition

excellent
good X
fair
deteriorated
abandoned

g Tribute

h. Two story frame with steep pitched gable roof. Dormer with gable in center of attic. Front elevation was corner hexagonal tower with conical roof with finial. Wrap around front porch. Gable ends have fishscale shingle. Windows are 1/1. Porch columns are dark.

10 SIGNIFICANCE (use attachment sheet if necessary)

a Architect/Builder/Engineer
Charles Burner and Kenna Rexrode-builder

b Style/Period Queen Anne

c Date(s) 1901-1906 (?)

11 BIBLIOGRAPHY

Quinn Oldaker, who was born in house.

12 FORM PREPARED BY Jessie B. Powell DATE 6/10/86

a Address Rt 1, Box 5

b Organization Pocahontas County Historical Landmarks Commission

c Phone no 456-4568

HISTORIC PROPERTIES INVENTORY FORM

HISTORIC PRESERVATION UNIT
DEPARTMENT OF CULTURE & HISTORY
THE CULTURAL CENTER
CHARLESTON, WEST VIRGINIA 25305

(Staff Use Only)

File No:
Theme(s):
Neg No(s):
USGS Quad:
UTM Ref:

DISTRICT SITE BUILDING STRUCTURE OBJECT

1. NAME(S) historic/common: Hevener Homestead
Howard Hevener Farm
2. LOCATION street/road: Rts 28 and 92
Appx. 2 mi. N. Of Arbovale
city/town:
(incorporated/unincorporated)
3. USE/FUNCTION present: Residence of
Mildred Lee Hevener
original: Built in 1930 for family use.
(public/private, restricted)
4. OWNER/ADDRESS present:
Howard Hevener, Box 34
Arbovale, W.Va.
original:
(public/private)
(phone no.)
456-4643
5. PHOTO/SKETCH OF:

7. PLAN (include approx. dimensions):

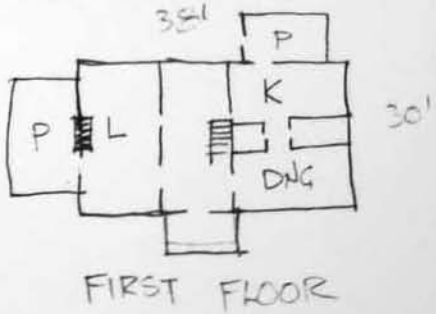

FIRST FLOOR

6. LOCALE/ENVIRONMENT (map)

8. (A) ACREAGE (approx):
1100

(B) VERBAL BOUNDARY DESCRIPTION

S. by N.R.A.O.
E. by Routes 28-92
N. by Russell Erikson
W. by U.S. Forest Service

Survey Region:
Planning District:

COUNTY Pocahontas

PROPERTY NAME Hevener Homestead
#A-009

9 DESCRIPTION (clarify as appropriate)

a Exterior Fabric

stone ____
brick ____
concrete ____
stucco ____
weatherboard X
clapboard ____
board & batten ____
shingle ____
other ____

b Structural System

masonry ✓
frame X
log ____
metal ____
other ____

foundation concrete

c Roofing Material

wood ____
metal ____
slate ____
tile ____
asphalt shingles, green
composition ____
other ____

d Associated Structures (use/type):

outbuildings granary, garage, woodshed, storage
dependencies ____
other ____

e Integrity (include dates):

original site/relocated 1849 original house 1930 present house built same location
alterations ____
additions ____

f Condition:

excellent X
good ____
fair ____
deteriorated ____
abandoned ____

g Threats

h. Two story revival with multipane windows. Front gable portico entrance. Side porch.

10 SIGNIFICANCE (use attachment sheet if necessary)

a Architect/Builder/Engineer
Standard Homes Co., Washington, D. C.
Local Carpenters, Noah Ervin

b Style/Period
Colonial revival

c Date(s) 1930

Original farm settled in 1849 by Uriah Hevener; appx 3000 acres.
Neil Hevener, one of the children who grew up in house was in legislature.

11 BIBLIOGRAPHY

Howard Hevener, present owner

12 FORM PREPARED BY Howard Hevener DATE 6/20/86

a Address Box 34, Arbovale, W. Va. 24915

b Organization ____

c Phone no 304-456-4643

Area B
Area C
Area D

HISTORIC PROPERTIES INVENTORY FORM

HISTORIC PRESERVATION UNIT
DEPARTMENT OF CULTURE & HISTORY
THE CULTURAL CENTER
CHARLESTON, WEST VIRGINIA 25305

(Staff Use Only)

File No.
Theme(s)
Neg No(s).
USGS Quad
UTM Ref

DISTRICT SITE BUILDING STRUCTURE OBJECT

1. NAME(S) historic /common
The Hevener Church

2. LOCATION street/road: Back Mountain, Rt. 1
city/town: Durbin, W. Va. 26264
(incorporated/unincorporated)

3. USE/FUNCTION present: Unused
(public/private/restricted)
original: German Baptist Brethren

4. OWNER/ADDRESS present: Church of the Brethren (public/private)
original:
(phone no.)

5. PHOTO/SKETCH OF:

7. PLAN (include approx. dimensions)
28' x 42'

6. LOCALE/ENVIRONMENT (map)
7 mi. S. of Durbin, paved road, near Hosterman

8. (A.) ACREAGE (approx):
160' x 240'

(B.) VERBAL BOUNDARY DESCRIPTION

E. Back Mountain Road
N. Hevener property
S West Cromer property

Survey Region
Planning District

COUNTY: Pocahontas

PROPERTY NAME: Hevener Brethren Church
#A-0010

8 DESCRIPTION (clarify as appropriate)

a Exterior Fabric

stone ____
brick ____
concrete ____
stucco ____
weatherboard X
clapboard ____
board & batten ____
shingle ____
other ____

b Structural System

masonry ____
frame x
log ____
metal ____
other ____

foundation Unfinished block

c Roofing Material

wood ____
metal X
slate ____
tile ____
asphalt ____
composition ____
other ____

d Associated Structures (use/type)

outbuildings N/A

dependencies ____

other Cemetery

e. Integrity (include dates)

original site/relocated ____

alterations ____

additions Basement started in the 1940's. Not completed.

f Condition

excellent ____
good ____
fair X
deteriorated ____
abandoned ____

g Threats

If building not repaired soon, it will collapse, then all interest in history preservation will be lost.

h. One story gable with steep roof. Central entrance.

10 SIGNIFICANCE (use attachment sheet if necessary)

a Architect/Builder/Engineer ____

b Style/Period Vernacular Gothic Revival

c Date(s) 1900 planned 1904 dedicated

The Hevener Church is the oldest Church of the Brethren in Pocahontas County; the first one built in the Back Mt. Area from Durbin to Cass. Worship before this was held in school houses. The Hevener Family has owned the land, built the church and now some even in the fifth generation want to restore the building for use as a memorial church with a museum to keep the history of the beginning of the Brethren faith in this community. With the closing of the Brethren Church in 1966 much has been lost to the community as a whole. (See attached sheet).

11 BIBLIOGRAPHY

Annie Cromer
Records in Pocahontas County Court House

12 FORM PREPARED BY Annie Cromer DATE June 20, 1986

a Address Rt 2, Box 6

b Organization Pocahontas County Historic Landmarks Commission

c Phone no. 456-4364

HISTORIC PROPERTIES INVENTORY FORM

HISTORIC PRESERVATION UNIT
DEPARTMENT OF CULTURE & HISTORY
THE CULTURAL CENTER
CHARLESTON, WEST VIRGINIA 25305

(Staff Use Only)

File No:
Theme(s):
Neg No(s):
USGS Quad:
UTM Ref:

DISTRICT SITE BUILDING STRUCTURE OBJECT

1. NAME(S) historic /common
Bethel Church

2 LOCATION street/road: Back Mt. Rt 1

city/town: Durbin, W. Va. 26264
(incorporated/unincorporated)

3 USE/FUNCTION present: Church activities

(public/private, restricted)

original: Southern Methodist Church

4 OWNER/ADDRESS present: Bethel United Methodist Church

(public/private)

original: Southern Methodist Church

(phone no.)
None

5 PHOTO/SKETCH OF:

7. PLAN (include approx. dimensions)



6 LOCALE/ENVIRONMENT (map)
Approx. 4 mi fm Durbin on Back Mt. Road

8. (A.) ACREAGE (approx)
1 acre

(B) VERBAL BOUNDARY DESCRIPTION

E. Back Mt. Road
N. Moore Property
W. Moore Property
S. Moore Property

Survey Region
Planning District

COUNTY: Pocahontas

PROPERTY NAME: Bethel U.M. Church
#A-0011

9 DESCRIPTION (clarify as appropriate)

a Exterior Fabric

stone ____
brick ____
concrete ____
stucco ____
weatherboard X
clapboard ____
board & batten ____
shingle ____
other ____

b Structural System

masonry ____
frame X
log ____
metal ____
other ____

foundation Block

c Roofing Material

wood ____
metal X
slate ____
tile ____
asphalt ____
composition ____
other ____

d Associated Structures (use/type):

outbuildings Tool shed
Fuel Storage Room

dependencies ____

other E Cemetery

e. Integrity (include dates):

original site/relocated ____

alterations ____

additions Foyer, Sunday School rooms, dining room, kitchen, furnace room, rest room, belfry.

f Condition

excellent X
good ____
fair ____
deteriorated ____
abandoned ____

g Threats

h. Gable roof with front entrance with pointed windows. 1 door. Octagonal cupola.

10 SIGNIFICANCE (use attachment sheet if necessary)

a Architect/Builder/Engineer Mauzy, Mullenax

b Style/Period Gothic revival

c Date(s) 1905

The Bethel United Methodist has been in constant use since the building and dedication in 1905, using all donated labor and material. Over the years the Bethel people have taken pride in the Church property. The first grave in the cemetery was in 1910 and until only recently have we had to charge for a burial plot due to the cost of upkeep. Our only "claim to fame" is the most beautiful church and well kept grounds for miles around.

11 BIBLIOGRAPHY

Pocahontas County Courthouse Deed Book
History of Pocahontas County 1981

12 FORM PREPARED BY Annie Cromer DATE June 20, 1986

a Address Rt 2, Box 6

b Organization Pocahontas County Historic Landmarks Commission

c Phone no 456-4364

HISTORIC PROPERTIES INVENTORY FORM

HISTORIC PRESERVATION UNIT
DEPARTMENT OF CULTURE & HISTORY
THE CULTURAL CENTER
CHARLESTON, WEST VIRGINIA 25305

(Staff Use Only)

File No.
Theme(s).
Neg No(s).
USGS Quad.
UTM Ref.

DISTRICT SITE BUILDING STRUCTURE OBJECT

1. NAME(S) historic /common
Wanless Church

2. LOCATION street/road: Back Mt. Road, near Cass
city/town: Cass, W.Va.
(incorporated/unincorporated)

3. USE/FUNCTION present: Church activities
original: Mount Union

[redacted]/private.

4. OWNER/ADDRESS present: Wanless United Methodist Church [redacted]/private)
original: Wanless Church
(phone no.)

5. PHOTO/SKETCH OF:



7. PLAN (include approx. dimensions)
30' x 40' rectangular

6. LOCALE/ENVIRONMENT (map)
See Master - 3 mi N. of Cass

8. (A.) ACREAGE (approx):
½ A

(B.) VERBAL BOUNDARY DESCRIPTION:
Back Mt. Road on east; Wanless property on north, west and south.

Survey Region
Planning District

COUNTY: Pocahontas

PROPERTY NAME: Wanless Church
#A-0012

stone
brick
concrete
stucco
weatherboard X
clapboard
board & batten
shingle
other

frame x
log
other

foundation
Wood

wood
metal X
slate
tile
asphalt
composition
other

d Associated Structures (use/type)

outbuildings

dependencies

other

e Integrity (include dates)

original site/relocated

alterations

additions

f Condition

excellent
good X
fair
deteriorated
abandoned

g Threats

h. Steep gable roof. Central entrance with triangular transom. Hip roof cupola.

10 SIGNIFICANCE (use attachment sheet if necessary)

a Architect/Builder (Engineer)
John & Robert Nole
donated labor

b Style/Period
Gothic revival

c Date(s) 1907
Dedicated 1908

The lumber for the church and pews was sawed on the land joining the church property and was dried in a kiln there. The Bible was purchased from Sears Roebuck. Donations from Cheat Mt. Woodsmen paid for the bell and organ. Church has served as community center.

11. BIBLIOGRAPHY

Church members
History of Pocahontas County 1981

12 FORM PREPARED BY Annie Cromer DATE June 20, 1986

a Address Rt 2, Box 6, Durbin, W. Va. 26264

b Organization Pocahontas County Historic Landmarks Commission

c Phone no 456-4364

HISTORIC PROPERTIES INVENTORY FORM

HISTORIC PRESERVATION UNIT
DEPARTMENT OF CULTURE & HISTORY
THE CULTURAL CENTER
CHARLESTON, WEST VIRGINIA 25305

(Staff Use Only)

File No
Neg No(s)
USGS Quad
UTM Ref

DISTRICT SITE BUILDING STRUCTURE OBJECT

1. NAME(S) historic /common
Dr. Little House - Historic
Harris House - Common

2 LOCATION street/road: Wesley Chapel Road

city/town: Green Bank, W. Va.
(incorporated/unincorporated)

3. USE/FUNCTION present: Dwelling (public/private, restricted)

original: Bed & breakfast house
Dwelling

4. OWNER/ADDRESS present: Mrs. Virgil B. Harris (public/private)
Green Bank, WV 24944
(phone no.)

original: Dr. Little

5. PHOTO/SKETCH OF:



7 PLAN (include approx. dimensions)

6 LOCALE/ENVIRONMENT (map)
See Master

8. (A.) ACREAGE (approx)
2 A

(B.) VERBAL BOUNDARY DESCRIPTION:
NA

Survey Region
Planning District
COUNTY: Pocahontas

PROPERTY NAME: Dr. Little House - Historic Harris House - Common
A-0013

9 DESCRIPTION (clarify as appropriate)

a Exterior Fabric

stone
brick
concrete
stucco
weatherboard X
clapboard
board & batten
shingle
other

b Structural System

masonry
frame x
log
metal
other

foundation Stone

c Roofing Material

wood
metal x
slate
tile
asphalt
composition
other

d Associated Structures (use/type)

outbuildings DrisOffice
Double garage - new

dependencies

other

e Integrity (include dates)

original site/relocated

alterations

additions Additions on west side.

f Condition

excellent
good X
fair
deteriorated
abandoned

g Threats

h. Two story with hip roof, 1/1 windows, paired brackets and sidelights on entrance door.

10 SIGNIFICANCE (use attachment sheet if necessary)

a Architect/Builder/Engineer
Robert Brown & Sons

b Style/Period
Italianate

c Date(s)
Ca 1870

Dr. Little and his wife Mary and their three daughters lived here for many, many years. It was purchased by the Harris. He was principal of Green Bank High School for many years and the house was used as a guest house and is still a bed and breakfast guest house.

BIBLIOGRAPHY

FORM PREPARED BY Jessie B. Powell DATE August 2, 1986

a Address Barlow, W. Va.

b Organization Pocahontas County Historic Landmark Commission

c Phone no 456-4568

HISTORIC PROPERTIES INVENTORY FORM

HISTORIC PRESERVATION UNIT
DEPARTMENT OF CULTURE & HISTORY
THE CULTURAL CENTER
CHARLESTON, WEST VIRGINIA 25305

(Staff Use Only)

File No.
Theme(s)
Neg No(s).
USGS Quad
UTM Ref

DISTRICT SITE BUILDING STRUCTURE OBJECT

1. NAME(S) historic /common
Traveller's Repose Methodist Church
now The Catholic Church

2 LOCATION street/road: River Hill

city/town: Traveller's Repose (Bartow)
(incorporated/unincorporated)

3 USE/FUNCTION present: worship

original: worship

(public/private, restricted)

4 OWNER/ADDRESS present: Catholic Diocese, Wheeling, W. Va.

original: ME Church, South

(public/private)

(phone no.)

5 PHOTO/SKETCH OF:

7 PLAN (include approx. dimensions)

24' x 32' x 13'

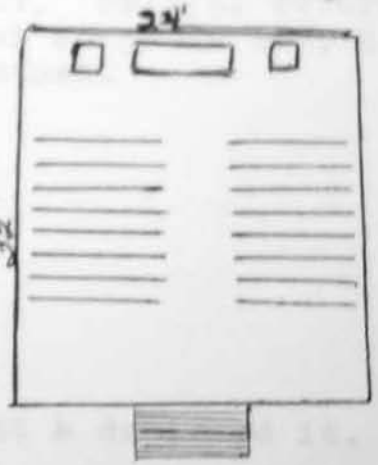

6 LOCALE/ENVIRONMENT (map)

See Master

8 (A.) ACREAGE (approx):

½ A

(B.) VERBAL BOUNDARY DESCRIPTION:

N/A

Survey Region
Planning District

PROPERTY NAME: Traveller's Repose Methodist Church

#A-0014

COUNTY: Pocahontas

9 DESCRIPTION (clarify as appropriate)

a Exterior Fabric

stone
brick
concrete
stucco
weatherboard x
clapboard
board & batten
shingle
other

b Structural System

masonry
frame x
log
metal
other

foundation stone

c Roofing Material

wood
metal x
slate
tile
asphalt
composition
other

d Associated Structures (use/type)

outbuildings N/A

dependencies Cemetery on west side of church

other

e. Integrity (include dates)

original site/relocated

alterations Pine Pews replaced w/oak
Pine Altar " w/oak

additions S.S. rooms on back 1920
New vestibule

f Condition

excellent
good x
fair
deteriorated
abandoned

g. Threats

h. 1 story 1 bay x 3 bay. Decorative hoods over windows. Steep pitch gable roof. Partial return pediment on gable end. 6/6 windows.

10 SIGNIFICANCE (use attachment sheet if necessary)

a Architect/Builder/Engineer
Peter Dilley Yeager (Architect)
James Elliott (Builder)

b Style/Period
Italianate

c Date(s)
1886

Note: Yeager also owned Travelers Rest & designed it.

11 BIBLIOGRAPHY

Pocahontas County History - pages 138-39
Original specifications owned by Granville Elliott (grandson of James)

Copies of deed and specifications (Jessie Powell)

12 FORM PREPARED BY Jessie B. Powell DATE 6/30/86

a Address Rt 1, Box 5, Bartow, W. Va.

b Organization Pocahontas County Historic Landmarks Commission

c Phone no. 456-4568

Area B
Area C
Area D

HISTORIC PROPERTIES INVENTORY FORM

HISTORIC PRESERVATION UNIT
DEPARTMENT OF CULTURE & HISTORY
THE CULTURAL CENTER
CHARLESTON, WEST VIRGINIA 25305

(Staff Use Only)

File No:
Theme(s):
Neg No(s):
USGS Quad:
UTM Ref:

DISTRICT SITE BUILDING STRUCTURE OBJECT

1. NAME(S) historic /common
   Historic: Durbin Depot
   Common: Senior Citizens Center

2 LOCATION street/road: Rt 92 & 250, Main St.
   city/town: Durbin, W. Va. 26264
   (incorporated/unincorporated)

3 USE/FUNCTION present: Senior Citizens Center (public/private, restricted)
   original: Train station

4 OWNER/ADDRESS present: Leased by Durbin Senior Citizens from D.N.R. (public/private)
   original: C & O Railroad (phone no.)

5 PHOTO/SKETCH OF:

7. PLAN (include approx. dimensions)

6 LOCALE/ENVIRONMENT (map)
   See master

8. (A.) ACREAGE (approx):
   1/8 Acre

(B) VERBAL BOUNDARY DESCRIPTION
   Between Main Street and railroad track.

Survey Region
Planning District

COUNTY: Pocahontas

PROPERTY NAME: Durbin Depot
#A-0015

9. DESCRIPTION (clarify as appropriate)

a. Exterior Fabric

stone
brick
concrete
stucco
weatherboard X
clapboard
board & batten
shingle
other

b. Structural System

masonry
frame X
log
metal
other

foundation wooden

c. Roofing Material

wood
metal
slate
tile
asphalt X
composition
other

d. Associated Structures (use/type):

outbuildings N/A

dependencies

other

e. Integrity (include dates)

original site/relocated

alterations Interior altered but exterior preserved as original.

additions

f. Condition

excellent X
good
fair
deteriorated
abandoned

g. Threats

h. 1 story gable, typical RR Depot

10. SIGNIFICANCE (use attachment sheet if necessary)

a. Architect/Builder/Engineer

b. Style/Period R.R. Depot

c. Date(s) 1902

Mr. Chris Beard agent until replaced by Mr. Elbert Whanger who worked in Durbin 45½ years.

BIBLIOGRAPHY

Mr. Elbert Whanger, Mable St., Durbin, W. Va. Phone 456-4481

FORM PREPARED BY Madge S. Bledsoe DATE 6/30/86

a. Address Bartow, W. Va. 24920

b. Organization Pocahontas County Landmarks Commission

c. Phone no. 456-4068

Area B

Area C

Area D

HISTORIC PROPERTIES INVENTORY FORM

HISTORIC PRESERVATION UNIT
DEPARTMENT OF CULTURE & HISTORY
THE CULTURAL CENTER
CHARLESTON, WEST VIRGINIA 25305

(Staff Use Only)
File No.
Theme(s).
Reg. Note(s).
USGS Quad.
UTM Ref.

DISTRICT SITE BUILDING STRUCTURE OBJECT

1. NAME(S) historic /common
Green Bank United Methodist Church

2 LOCATION street/road Wesley Chapel Road
city/town Green Bank, W. Va.
(incorporated/unincorporated)

3 USE/FUNCTION present Worship
original Worship

(~~public~~/private, ~~restricted~~)

4 OWNER/ADDRESS present W.Va. Conference of the United Methodist Church
original "

(~~public~~/private)
(phone no.)

5 PHOTO/SKETCH OF



7 PLAN (include approx. dimensions)
55' x 35'

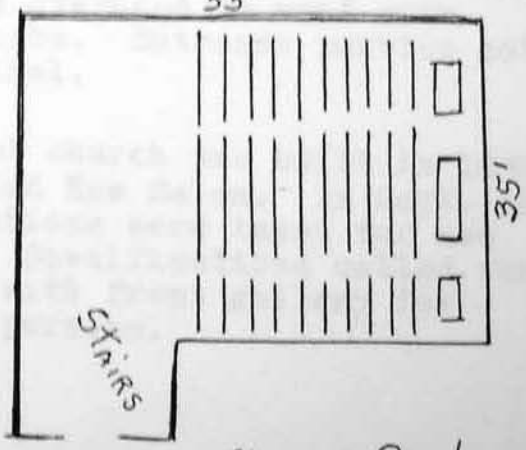

Wesley Chapel Road

8 LOCALE/ENVIRONMENT (map)

9 (A.) ACREAGE (approx)
¼ A

(B) VERBAL BOUNDARY DESCRIPTION

S-Wesley Chapel Rd
W-Private Residence
E-I.O.F. Hall

Survey Region
Planning District

COUNTY: Pocahontas

#A-0016

PROPERTY NAME: Green Bank Methodist Church

Area B

b. Structural System

masonry
frame x
log
metal
other

foundation Rock ashlar drylaid

c. Roofing Material

wood
metal S.S.
slate
tile
asphalt
composition
other

stone
brick
concrete
stucco
weatherboard
clapboard
board & batten
shingle
other Aluminum siding

d. Associated Structures (use/type):

outbuildings None

dependencies

other

e. Integrity (include dates):

original site/relocated Original church across the road

alterations Stairs changed. Entrance changed - Slave balcony removed.

additions Entrance and cloak room added. Study room on lower floor and thinking area and rest rooms added.

f. Condition

excellent
good x
fair
deteriorated
abandoned

g. Threats

h. 2 story square plan. Shallow hip roof with central cupola. Tripartite tall narrow windows. Broad overhand on roof with brackets. Entrance portico not original.

10. SIGNIFICANCE (use attachment sheet if necessary)

a. Architect/Builder/Engineer Pre-Civil War

b. Style/Period Italianate

c. Date(s) 1855-1859

The first church was built in 1837 and called New Salem. In Sept. 1885 subscriptions were taken for new church. Specifications called for 55 x 35 with front gallery for colored persons.

11. BIBLIOGRAPHY

Early records kept in Parsonage, Green Bank, W. Va.
Records of Clarence Sheets, Green Bank

12. FORM PREPARED BY Mrs. Clarence Sheets DATE 6/20/86

a. Address Green Bank, W. Va.

b. Organization Pocahontas County Historic Landmarks Commission

c. Phone no 456-4762

HISTORIC PROPERTIES INVENTORY FORM

HISTORIC PRESERVATION UNIT
DEPARTMENT OF CULTURE & HISTORY
THE CULTURAL CENTER
CHARLESTON, WEST VIRGINIA 25305

(Staff Use Only)

File No
Theme(s)
Neg No(s)
USGS Quad
UTM Ref

DISTRICT SITE BUILDING STRUCTURE OBJECT

1. NAME(S) historic /common
Arbovale United Methodist Church

2 LOCATION street/road: Rt. 92 across from intersection of Hanna & Cemetery Rds.
city/town: Arbovale, (incorporated/unincorporated) W. Va.

3 USE/FUNCTION present: Church Worship Services (public/private/restricted)
original: Same

4 OWNER/ADDRESS present: W. Va. United Methodist Conference (public/private)
(phone no.)
original: Trustees and their successors, subject to the M.E. Discipline.

5 PHOTO/SKETCH OF:

7 PLAN (include approx. dimensions)

6 LOCALE/ENVIRONMENT (map)

8. (A.) ACREAGE (approx):
3/4 acre, more or less.

(B) VERBAL BOUNDARY DESCRIPTION:
W & S by Rt. 92
N - Mrs. Estes Crist Property
E - Donald Lambert Property

Survey Region
Planning District

PROPERTY NAME: Arbovale United Methodist Church
#A-0017
COUNTY: Pocahontas

9 DESCRIPTION (clarify as appropriate)

a Exterior Fabric

stone ____
brick ____
concrete ____
stucco ____
weatherboard X
clapboard ____
board & batten ____
shingle ____
other ____

b Structural System

masonry ____
frame X
log ____
metal ____
other ____

foundation ____

c Roofing Material

wood ____
metal X
slate ____
tile ____
asphalt ____
composition ____
other ____

d Associated Structures (use/type):

outbuildings Storage Building

dependencies ____

other Picnic Shelter (1986)

e Integrity (include dates):

original site/relocated 1/23/85

alterations ____

additions Sunday School Rooms-1940
Church Vestibule-1959

f Condition

excellent ____
good X
fair ____
deteriorated ____
abandoned ____

g Threats

h. 1 story. Steep roof. Windows have pointed arches. Front projecting entrance pavillion has steep roof 3 bays. Main building in front has square open cupola with pointed metal roof.

10 SIGNIFICANCE (use attachment sheet if necessary)

a. Architect/Builder/Engineer
Oscar Wade, Ed Woods, John Dever Carpenters

b. Style/Period Gothic Revival

c. Date(s) Organized 1/23/1895
Dedicated 1899

Land donated by James T. and Mary E. Sutton on March 8, 1895, to the trustees, David Shears, C. C. Arbogast, Joe W. Riley, James T. Sutton, and Brown Arbogast.

Some of the lumber from the Methodist & United Brethren Union Church on Top Allegheny was used to frame the Sunday School rooms in 1940.

11 BIBLIOGRAPHY

History of Pocahontas County 1981
Nola N. Shears

12 FORM PREPARED BY Nola N. Shears DATE June 23, 1986

a Address P.O. Box 35, Arbovale, W.Va. 24915

b Organization Pocahontas County Historic Landmarks Commission

HISTORIC PROPERTIES INVENTORY FORM

HISTORIC PRESERVATION UNIT
DEPARTMENT OF CULTURE & HISTORY
THE CULTURAL CENTER
CHARLESTON, WEST VIRGINIA 25305

(Staff Use Only)

File No:
Theme(s):
Neg No(s):
USGS Quad:
UTM Ref:

DISTRICT SITE BUILDING STRUCTURE OBJECT

1. NAME(S) historic /common
Liberty Presbyterian Church

2 LOCATION street/road: Rt. 92

city/town: Green Bank, W. Va.
(incorporated/unincorporated)

3 USE/FUNCTION present: Worship Services

original: Same

(public/private, restricted)

4. OWNER/ADDRESS present: Liberty Church
Green Bank, W. Va.

original: Same

(public/private)

(phone no.)

5 PHOTO/SKETCH OF:

7. PLAN (include approx. dimensions)

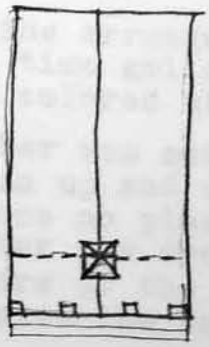

6 LOCALE/ENVIRONMENT (map)

See Master

8 (A.) ACREAGE (approx)

1½ A

(B) VERBAL BOUNDARY DESCRIPTION

Surrounded by
NRAO Property

Survey Region
Planning District

PROPERTY NAME: Liberty Presbyterian Church

#A-0018

COUNTY: Pocahontas

9 DESCRIPTION (clarify as appropriate)

a Exterior Fabric

stone
brick
concrete
stucco
weatherboard x
clapboard
board & batten
shingle
other

b Structural System

masonry
frame x
log
metal
other

foundation Stone

c Roofing Material

wood
metal
slate
tile
asphalt x
composition
other

d Associated Structures (use/type)

outbuildings Toilet

dependencies

other

e Integrity (include dates)

original site/relocated 1850

alterations Walls replastered and floors replaced with hardwood.

additions Belfry added 1894 Sunday school rooms with basement have been added adjoining the old building.

f Condition

excellent
good x
fair
deteriorated
abandoned

g Threats

H. Very interesting Greek Temple with projecting pediment supported by 4 box columns forming porch. Two entrances. 3 bays long. Windows are multiple.

The inside arrangement has the old time gallery built for the colored slaves.

10 SIGNIFICANCE (use attachment sheet if necessary)

a Architect/Builder/Engineer David W. Kerr builder Patrick Bruffey sawed lumber

b Style/Period Greek Temple

c Date(s) 1850-1851

The lumber was sawed by the use of an up and down saw mill. There were no planing mills and all lumber was dressed by hand by members of the congregation who donated the labor.

11 BIBLIOGRAPHY

History of Pocahontas County - 1981

12 FORM PREPARED BY _____ DATE _____

a Address _____

b Organization Pocahontas County Historic Landmarks Commission

c Phone no _____

HISTORIC PROPERTIES INVENTORY FORM

HISTORIC PRESERVATION UNIT
DEPARTMENT OF CULTURE & HISTORY
THE CULTURAL CENTER
CHARLESTON, WEST VIRGINIA 25305

(Staff Use Only)

File No
Theme(s)
Neg No(s)
USGS Quad
UTM Ref

DISTRICT SITE BUILDING STRUCTURE OBJECT

1. NAME(S) historic /common
   Historic: Cass Presbyterian Church
   Now: Cass Community Building

2 LOCATION street/road

city/town: Cass, W. Va.
(incorporated/unincorporated)

3 USE/FUNCTION present: Community building (public/private, ~~restricted~~)

original: Church

4 OWNER/ADDRESS present: Town of Cass (public/private)
Cass, W. Va.

original: Greenbrier Presbytery (phone no.)

5 PHOTO/SKETCH OF

7 PLAN (include approx. dimensions)

6 LOCALE/ENVIRONMENT (map)
See Master

8 (A.) ACREAGE (approx)
¼ A more or less

(B.) VERBAL BOUNDARY DESCRIPTION
N/A

Survey Region
Planning District

PROPERTY NAME: Cass Presbyterian Church
#A-0019
COUNTY: Pocahontas

9 DESCRIPTION (clarify as appropriate)

a Exterior Fabric

stone ____
brick ____
concrete ____
stucco ____
weatherboard x
clapboard ____
board & batten ____
shingle ____
other ____

b Structural System

masonry ____
frame x
log ____
metal ____
other ____

foundation
cement

c Roofing Material

wood ____
metal x
slate ____
tile ____
asphalt ____
composition ____
other ____

d Associated Structures (use/type)

outbuildings None

dependencies ____

other ____

e Integrity (include dates)

original site/relocated 1904

alterations repaired after fire in 1923

additions Remodeled in 1927

f Condition

excellent ____
good x inside
fair ____
deteriorated x outside
abandoned ____

g Threats

h. 1 story steep gable roof. central tripartite pointed arch in front gable end with leaded glass. Bell tower/ entrance on side of front elevation.

10 SIGNIFICANCE (use attachment sheet if necessary)

a. Architect/Builder/Engineer ____

b. Style/Period Gothic revival

c. Date(s) 1904, 1927

11. BIBLIOGRAPHY

History of Pocahontas County, 1981

12 FORM PREPARED BY Mrs. Jamie Sheets DATE 6/30/86

a Address Green Bank, W. Va.

b Organization Pocahontas County Historic Landmarks Commission

c Phone no 456-4104

Area B
Area C
Area D

HISTORIC PROPERTIES INVENTORY FORM

HISTORIC PRESERVATION UNIT
DEPARTMENT OF CULTURE & HISTORY
THE CULTURAL CENTER
CHARLESTON, WEST VIRGINIA 25305

(Staff Use Only)

File No:
Theme(s):
Nomg No(s):
USGS Quad:
UTM Ref:

DISTRICT SITE BUILDING STRUCTURE OBJECT

1. NAME(S) historic /common
Historic: Driftwood Presbyterian Church (renamed in 1931)
Common: Alexander Membrial Church

2 LOCATION street/road

city/town Stony Bottom, W. Va.
(incorporated/unincorporated)

3 USE/FUNCTION present: Worship Services (public/private/restricted)

original: Worship Services

4 OWNER/ADDRESS present: Community of Stony Bottom (public/private)

original: Same (phone no.)

5 PHOTO/SKETCH OF



7 PLAN (include approx. dimensions)

6 LOCALE/ENVIRONMENT (map)
See Master

8 (A.) ACREAGE (approx):
½ A

(B.) VERBAL BOUNDARY DESCRIPTION:
N/A

Alexander Memorial Church
PROPERTY NAME:
Historic: Driftwood Presbyterian
#A-0020 Church
COUNTY: Pocahontas

Survey Region
Planning District

9 DESCRIPTION (clarify as appropriate)

a Exterior Fabric

stone
brick
concrete
stucco
weatherboard
clapboard
board & batten
shingle
other German siding

b Structural System

masonry
frame x
log
metal
other

foundation Stone pillars

c Roofing Material

wood
metal x
slate
tile
asphalt
composition
other

d Associated Structures (use/type)

outbuildings N/A

dependencies

other Outside toilet

e Integrity (include dates)

original site/relocated

alterations

additions

f Condition

excellent
good x
fair
deteriorated
abandoned

g Threats

h. 1 story simple 3 bays long. Two entrances on gable end.

10 SIGNIFICANCE (use attachment sheet if necessary)

a. Architect/Builder/Engineer

b. Style/Period Greek Temple

c. Date(s) Aug. 17, 1884
Land deeded by James W. and Elizabeth Warwick

On Friday, Aug. 17, 1894, Rev. J.M. Sloan, Evangelist of Greenbrier Presbytery organized the Driftwood Presbyterian Church, assisted by Rev. Edgar Floyd Alexander. On May 10, 1931 name changed to Alexander Memorial Church in honor of Rev. Alexander who died May 6, 1895 and is buried in yeard of Green Bank Liberty Presbyterian Church.

11 BIBLIOGRAPHY

The History of Pocahontas County, 1981

12 FORM PREPARED BY Blanche L. Lytton DATE 6/23/86

a Address RCR 61, Box 58, Stony Bottom, W. Va. 24927

b Organization Pocahontas County Historic Landmarks Commission

c Phone no 456-4918

HISTORIC PRESERVATION UNIT
DEPARTMENT OF CULTURE & HISTORY
THE CULTURAL CENTER
CHARLESTON, WEST VIRGINIA 25305

(Staff Use Only)

File No.
Theme(s)
Neg No(s)
USGS Quad
UTM Ref

DISTRICT SITE BUILDING STRUCTURE OBJECT

1. NAME(S) historic /common
Mt. Zion Church

2 LOCATION street/road Hill Country Rd.
city/town Marlinton, W. Va. 24954
(incorporated/unincorporated)

3 USE/FUNCTION present Summer funerals, Home Coming
original Church Services

(public/private, restricted)

4 OWNER/ADDRESS present
W.Va. Conference of United Methodist Church
original Same

(public/private)

(phone no.)

5 PHOTO/SKETCH OF

7 PLAN (include approx. dimensions)



6 LOCALE/ENVIRONMENT (map)
See Master

8 (A.) ACREAGE (approx)
2 A 51 poles

(B.) VERBAL BOUNDARY DESCRIPTION
N/A

Survey Region
Planning District

PROPERTY NAME: Mt. Zion Church
A-0021
COUNTY: Pocahontas

9 DESCRIPTION (clarify as appropriate)

a Exterior Fabric

stone
brick
concrete
stucco
weatherboard
clapboard
board & batten
shingle
other Log with tin covering

b Structural System

masonry
frame
log X
metal
other

foundation Rebuilt with originial stones.

c Roofing Material

wood
metal X
slate
tile
asphalt
composition
other

d Associated Structures (use/type)

outbuildings Two outside rest rooms.
dependencies
other

e Integrity (include dates)

original site/relocated
alterations Tin siding added over logs.
additions

f Condition

excellent
good
fair X
deteriorated
abandoned

g Threats

h. 3 bay long shallow gable with central entrance

10 SIGNIFICANCE (use attachment sheet if necessary)

a. Architect/Builder/Engineer Local People

b. Style/Period Greek revival

c. Date(s) CA-1858

h. Deed dated Sept. 6, 1836, for 2 acres and 51 poles to James Wanless, William Moore, John Wanless, James Grimes, Henry Arbogast and John Waugh, trustees to build a Methodist Church. Church cost $350. Deed given by Charles and Martha Grimes.

BIBLIOGRAPHY

Pocahontas Times
History of Pocahontas County, 1981, Page 136

FORM PREPARED BY Raymond Shrader, Marlinton, W. Va.
Mrs. Ray Corbett DATE 4/27/86

a Address Rt 1, Box 130A, Dunmore, W. Va. 24934

b Organization Pocahontas County Historic Landmarks Commission

c Phone no 799-4819

HISTORIC PROPERTIES INVENTORY FORM

HISTORIC PRESERVATION UNIT
DEPARTMENT OF CULTURE & HISTORY
THE CULTURAL CENTER
CHARLESTON, WEST VIRGINIA 25305

(Staff Use Only)

File No.
Theme(s):
Neg No(s):
USGS Quad
UTM Ref.

DISTRICT SITE BUILDING STRUCTURE OBJECT

1. NAME(S) historic /common
Northern Methodist Church

2 LOCATION street/road Main highway to East Cass

city/town: Cass, W. Va.
(incorporated/unincorporated)

3 USE/FUNCTION present: Private residence (public/private, restricted)

original: House of worship

4 OWNER/ADDRESS present: George Alikakas (public/private)

(phone no.)

original: Northern Methodist Church

5 PHOTO/SKETCH OF:

7. PLAN (include approx. dimensions)

6 LOCALE/ENVIRONMENT (map)
See Master

8. (A.) ACREAGE (approx):
Lots 6 & 7
80' x 100'

(B.) VERBAL BOUNDARY DESCRIPTION:
N/A

PROPERTY NAME: Northern Methodist Church of Cass

A-0022

COUNTY: Pocahontas

Survey Region
Planning District

Area B

9 DESCRIPTION (clarify as appropriate)

a Exterior Fabric

stone
brick
concrete
stucco
weatherboard X
clapboard
board & batten
shingle
other

b Structural System

masonry
frame X
log
metal
other

foundation concrete

c Roofing Material

wood
metal
slate
tile
asphalt shingles
composition
other

d Associated Structures (use/type)

outbuildings N/A

dependencies

other

e Integrity (include dates)

original site/relocated

alterations interior converted to res. CA 1978

additions

f Condition

excellent
good
fair
deteriorated X
abandoned

g Threats

h. Wide gable 3 bays at the gable end with corner tower with hip roof. Windows have pointed heads.

10 SIGNIFICANCE (use attachment sheet if necessary)

a Architect/Builder/Engineer Mr. Smith - supervisor

b Style/Period Gothic revival

c Date(s) 1924

First janitor of church was Warren E. Blackhurst, well known author and historian of Cass. He was the son of Rev. Harry Blackhurst who was pastor of the Church for several years. First pastor was Rev. Roark.

11 BIBLIOGRAPHY

William Knapper Blackhurst

12 FORM PREPARED BY Stella B. Miller DATE June 20, 1986

a Address Cass, W. Va.

b Organization Pocahontas County Historic Landmarks Commission

c Phone no

HISTORIC PROPERTIES INVENTORY FORM

HISTORIC PRESERVATION UNIT
DEPARTMENT OF CULTURE & HISTORY
THE CULTURAL CENTER
CHARLESTON, WEST VIRGINIA 25305

(Staff Use Only)

File No.
Theme(s)
Neg No(s).
USGS Quad.
UTM Ref.

DISTRICT SITE BUILDING STRUCTURE OBJECT

1. NAME(S) historic /common
Kerr Memorial Chapel

2 LOCATION street/road Rt 92 & 28

city/town Boyer, W. Va.
(incorporated/unincorporated)

3 USE/FUNCTION present: Brethren Services and Sunday School (public/private, restricted)

original: Presbyterian Church

4 OWNER/ADDRESS present: Liberty Presbyterian Church, Green Bank (public/private)

original: " " (phone no.)

5 PHOTO/SKETCH OF:



7 PLAN (include approx. dimensions)

6 LOCALE/ENVIRONMENT (map)
See Master

8 (A.) ACREAGE (approx):
1 A

(B.) VERBAL BOUNDARY DESCRIPTION:

N/A

PROPERTY NAME: Kerr Memorial Chapel
Boyer
A-0023
COUNTY: Pocahontas

Survey Region
Planning District

9 DESCRIPTION

a Exterior Fabric

stone ____
brick ____
concrete ____
stucco ____
weatherboard X
clapboard ____
board & batten ____
shingle ____
other ____

b Structural System

masonry ____
frame X
log ____
other ____

foundation rock

c Building Material

wood ____
metal X
slate ____
tile ____
asphalt ____
composition ____
other ____

d Associated Structures (use/type)

outbuildings None

dependencies ____

other ____

e Integrity (include dates)

original site/relocated ____

Painted & new roof

additions None

f Condition

excellent ____
good X
fair ____
deteriorated ____
abandoned ____

g Threats

h. 1 Story gable with entrance at gable end. Triangular windows. Squat square cupola.

10 SIGNIFICANCE (use attachment sheet if necessary)

a. Architect/Builder/Engineer ____

b. Style/Period Gothic Revival

c. Date(s) 1903-1904

11 BIBLIOGRAPHY

Article in Pocahontas Times, October 1904

12 FORM PREPARED BY Willa N. Whanger DATE June 24, 1968

a Address Durbin, W. Va. 26264

b Organization Pocahontas County Historic Landmarks Commission

c Phone no 456-4881

HISTORIC PROPERTIES INVENTORY FORM

HISTORIC PRESERVATION UNIT
DEPARTMENT OF CULTURE & HISTORY
THE CULTURAL CENTER
CHARLESTON, WEST VIRGINIA 25305

(Staff Use Only)

File No
Theme(s)
Nat'g No(s)
USGS Quad
UTM Ref

DISTRICT SITE BUILDING STRUCTURE OBJECT

1. NAME(S) historic /common
Wesley Chapel Methodist Church-Dunmore

2 LOCATION street/road

city/town Dunmore, W. Va.
(incorporated/unincorporated)

3 USE/FUNCTION present Church Services

original Church Services

(public/private/restricted)

4 OWNER/ADDRESS present W. Va. Conference of United Methodist Church

original Same

(public/private)

(phone no.)

5 PHOTO/SKETCH OF

7 PLAN (include approx. dimensions)
54' x 26'

6 LOCALE/ENVIRONMENT (map)

8 (A.) ACREAGE (approx)
1 A more or less

(B.) VERSAL BOUNDARY DESCRIPTION

Wesley Chapel road Cemetery back of church.

Survey Region
Planning District

COUNTY: Pocahontas

A-0024

PROPERTY NAME: Wesley Chapel Methodist Church - Dunmore

9 DESCRIPTION (clarify as appropriate)

a Exterior Fabric

stone ____
brick ____
concrete ____
stucco ____
weatherboard X
clapboard ____
board & batten ____
shingle ____
other ____

b Structural System

masonry ____
frame X
log ____
metal ____
other ____

foundation ____

c Roofing Material

wood ____
metal X
slate ____
tile ____
asphalt ____
composition ____
other ____

d Associated Structures (use/type)

outbuildings 2 small buildings for tools.

dependencies ____

other ____

e Integrity (include dates)

original site/relocated ____

alterations 1976 - ceiling lowered, insulated, walls panelled.

additions 10' added to back in 1923.

f Condition

excellent ____
good X
fair ____
deteriorated ____
abandoned ____

g Threats

h. Steep gable with front gable entrance and battered bell tower with hip roof.

10 SIGNIFICANCE (use attachment sheet if necessary)

a Architect/Builder/Engineer ____

b Style/Period Vernacular

c Date(s) 1897
1923 addition

The church was called Glade Hill Church from 1867 until the present church was built on land deeded by Henry and Early Taylor, April 19, 1894, and named Wesley Chapel by J. F. Patterson. It was dedicated in 1897.

In 1923 Mr. Samuel Elliott completed building a ten foot addition on the back of the church. A vestibule and belfry were built later.

11 BIBLIOGRAPHY

12 FORM PREPARED BY Mrs. Neil Horner DATE July 2, 1986

a Address Dunmore, W. Va.

b Organization Pocahontas County Historic Landmarks Commission

c Phone no. 456-4450

Area B

HISTORIC PROPERTIES INVENTORY FORM

HISTORIC PRESERVATION UNIT
DEPARTMENT OF CULTURE & HISTORY
THE CULTURAL CENTER
CHARLESTON, WEST VIRGINIA 25305

(Staff Use Only)

File No:
Theme(s):
Neg No(s):
USGS Quad:
UTM Ref:

DISTRICT SITE BUILDING STRUCTURE OBJECT

1. NAME(S) historic/common: Henry Yeager House
2. LOCATION street/road: Dr. Hunter Moomau House - Com. Rts. 92 & 28
city/town: Green Bank, W. Va.
(incorporated/unincorporated)
3. USE/FUNCTION present: Dwelling
original: Dwelling
(public/private, restricted)
4. OWNER/ADDRESS present: Beverly Workman
Green Bank, WV
original: Henry R. Yeager
Green Bank, WV
(public/private)
(phone no.)
456-4105
5. PHOTO/SKETCH OF:
7. PLAN (include approx. dimensions)



6. LOCALE/ENVIRONMENT (map)
See Master
8. (A.) ACREAGE (approx):
1 A
(B.) VERBAL BOUNDARY DESCRIPTION
NA

Survey Region:
Planning District:

COUNTY: Pocahontas

PROPERTY NAME: Henry Yeager House - Hist. Dr. Hunter Moomau House -Com.

A-0025

9. DESCRIPTION (clarify as appropriate)

a. Exterior Fabric

stone ____
brick ____
concrete ____
stucco ____
weatherboard X
clapboard ____
board & batten ____
shingle ____
other ____

b. Structural System

masonry ____
frame X
log ____
metal ____
other ____

foundation ____
Stone

c. Roofing Material

wood ____
metal X
slate ____
tile ____
asphalt ____
composition ____
other ____

d. Associated Structures (use/type):

outbuildings
1 - two story bldg.

dependencies ____

other ____

e. Integrity (include dates):

original site/relocated ____

alterations Major alteration on front by Dr. Hunter Moomau

additions Chimney for furnace

f. Condition:

excellent ____
good X
fair ____
deteriorated ____
abandoned ____

g. Threats: ____

h. Two story with hip roof with two hip dormers on front. 3 bays long with 1 bay, 1 story addition. Full wrap around front porch, 1 story, with ionic columns. 1/1 windows, sidelights and transom in entrance.

10. SIGNIFICANCE (use attachment sheet if necessary):

a. Architect/Builder/Engineer:
Henry Yeager

b. Style/Period:
Four square

c. Date(s): 1870's

Henry Yeager was a Civil War veteran of the famous 31st Va. Company G. Henry Yeager was a surveyor and was sent to Cheyenne, Wyo. as a land officer by Grover Cleveland. He was a dealer in timber lands and an early promoter of Marlinton and Pocahontas County.

11. BIBLIOGRAPHY

1981 History of Pocahontas County, Pg 505

12. FORM PREPARED BY Jessie H. Powell DATE August 2, 1986

a. Address Bartow, W. Va.

b. Organization Pocahontas County Historic Landmark Commission

c. Phone no. 456-4568

Area B
Area C
Area D
Additional

HISTORIC PROPERTIES INVENTORY FORM

HISTORIC PRESERVATION UNIT
DEPARTMENT OF CULTURE & HISTORY
THE CULTURAL CENTER
CHARLESTON, WEST VIRGINIA 25305

(Staff Use Only)

File No.
Thematic
Reg. Notes
USGS Quad
UTM Ref.

DISTRICT SITE BUILDING STRUCTURE OBJECT

1. NAME(S) historic /common
Dunmore United Methodist Church

2. LOCATION street/road

city/town Dunmore, W. Va.
(incorporated/unincorporated)

3. USE/FUNCTION present Worship service (public/private restricted)

original Worship

4. OWNER/ADDRESS present W. Va. Conference of United Methodist Church (public/private)

original (phone no.)

5. PHOTO/SKETCH OF

7. PLAN (include approx. dimensions)

6. LOCALE/ENVIRONMENT (map)
See Master

8. (A.) ACREAGE (approx)
½ A

(B.) VERBAL BOUNDARY DESCRIPTION
N/A

PROPERTY NAME: Dunmore United Methodist Church

A-0026

COUNTY: Pocahontas

Survey Region

Planning District

9 DESCRIPTION (clarify as appropriate)

a Exterior Fabric

stone
brick
concrete
stucco
weatherboard x
clapboard
board & batten
shingle
other

b Structural System

masonry
frame x
log
metal
other

foundation

c Roofing Material

wood
metal x
slate
tile
asphalt
composition
other

d Associated Structures (use/type)

outbuildings ~~Outside toilet~~

dependencies

other

e Integrity (include dates)

original site/relocated 1891

alterations Few changes made inside.

additions Sunday School rooms added.

f Condition

excellent
good
fair x
deteriorated
abandoned

g Threats

h. Good example of victorian gothic. 1 story gable, corner bell tower/entrance with buttress. Eastlake work in gable end. Cresting on roof. Colored band at plate line. Trefoil window in front gable.

10 SIGNIFICANCE (use attachment sheet if necessary)

a Architect/Builder/Engineer

b Style/Period Victorian Gothic

c Date(s) 1890-91

BIBLIOGRAPHY

History of Pocahontas County, 1981

FORM PREPARED BY Anna Belle Shaffner
~~Mildred McLaughlin~~ DATE June 30, 1986

a Address Rt 1, Box 150A, Dunmore, W. Va. 24934

b Organization Pocahontas County Historic Landmarks Commission

c Phone no 304-799-4948

Area B
Area C
Area D
Recommendation

HISTORIC PROPERTIES INVENTORY FORM

HISTORIC PRESERVATION UNIT
DEPARTMENT OF CULTURE & HISTORY
THE CULTURAL CENTER
CHARLESTON, WEST VIRGINIA 25305

(Staff Use Only)

File No.
Theme(s)
Neg No(s)
USGS Quad
UTM Ref.

DISTRICT SITE BUILDING STRUCTURE OBJECT

1. NAME(S) historic /common

Isaac Moore Farm (historic)
Ernest Moore Farm (common)

2. LOCATION street/road: Sheets Road

city/town: Dunmore, W. Va.
(incorporated/unincorporated)

3. USE/FUNCTION present: Residence (public/private, restricted)

original: Residence

4. OWNER/ADDRESS present: Ernest Moore, Jr. (public/private)

original: (phone no.) 456-4876

5. PHOTO/SKETCH OF:

7. PLAN (include approx. dimensions)

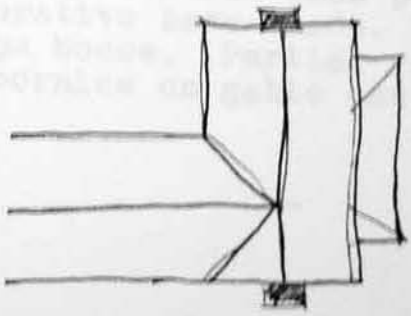

6. LOCALE/ENVIRONMENT (map)

See Master

8. (A.) ACREAGE (approx)

324 A

(B.) VERBAL BOUNDARY DESCRIPTION

Sheets Road and
Sitlington Creek

PROPERTY NAME: Isaac Moore Farm

A-0027

COUNTY: Pocahontas

Survey Region

Planning District

9 DESCRIPTION (clarify as appropriate)

a Exterior Fabric

stone ____
brick ____
concrete ____
stucco ____
weatherboard X
clapboard ____
board & batten ____
shingle ____
other ____

b Structural System

masonry ____
frame X
log ____
other ____

foundation Stone

c Roofing Material

wood ____
metal X
slate ____
tile ____
asphalt ____
other ____

d Associated Structures (use/type)

outbuildings Barn

dependencies ____

other ____

e Integrity (include dates)

original site/relocated ____

alterations ____

additions Rear L

f Condition

excellent ____
good X
fair ____
deteriorated ____
abandoned ____

g Threats

h. Gable, 2 story with entrance in center of long side. End chimney. Scroll brackets. 6/6 windows. 1 story hip roof porch. Has flat band posts & decorative bawo-trade. "L" shape house. Partial return of cornice on gable end.

10 SIGNIFICANCE (use attachment sheet if necessary)

a Architect/Builder/Engineer ____

b Style/Period Federal

c Date(s) CA 1820

BIBLIOGRAPHY

Ernest Moore, Jr. (Grandson of Isaac)

FORM PREPARED BY Ernest Moore, Jr. DATE 7/2/86

a Address Dunmore, W. Va.

b Organization Pocahontas County Historic Landmarks Commission

c Phone no 456-4876

HISTORIC PROPERTIES INVENTORY FORM

HISTORIC PRESERVATION UNIT
DEPARTMENT OF CULTURE & HISTORY
THE CULTURAL CENTER
CHARLESTON, WEST VIRGINIA 25305

(Staff Use Only)

File No:
Theme(s):
Neg No(s):
USGS Quad:
UTM Ref:

DISTRICT SITE BUILDING STRUCTURE OBJECT

1. NAME(S) historic /common
Campbell House

2 LOCATION street/road Intersection of Sitlington & Browns Creek Road
city/town Dunmore, W. Va.
(incorporated/unincorporated)

3. USE/FUNCTION present: Private residence
original: Private residence

(public/private restricted)

4 OWNER/ADDRESS present:
Marilee Cyrus and Eldon Campbell
original:

(public/private)
(phone no.)

5 PHOTO/SKETCH OF

7 PLAN (include approx. dimensions)

6 LOCALE/ENVIRONMENT (map)
See Master

8. (A.) ACREAGE (approx):
1½ A

(B.) VERBAL BOUNDARY DESCRIPTION:

N/A

Survey Region
Planning District

COUNTY: Pocahontas

A-0028

PROPERTY NAME: Campbell House

9 DESCRIPTION (clarify as appropriate)

a Exterior Fabric

stone ____
brick ____
concrete ____
stucco ____
weatherboard x
clapboard ____
board & batten ____
shingle ____
other ____

b Structural System

masonry ____
frame x
log ____
metal ____
other ____

foundation Stone

c Roofing Material

wood ____
metal x
slate ____
tile ____
asphalt ____
composition ____
other ____

d Associated Structures (use/type):

outbuildings ____

dependencies ____

other ____

e Integrity (include dates)

original site/relocated ____

alterations New roof

additions ____

f Condition

excellent x
good ____
fair ____
deteriorated ____
abandoned ____

g Threats

10 SIGNIFICANCE (use attachment sheet if necessary)

a Architect/Builder/Engineer ____

b Style/Period ____

c Date(s) 1885-1886

Built by William Cackley and sold to James A. Laken, Deed Book #18, Pg 33, on 12 Jan. 1887.

11 BIBLIOGRAPHY

Pocahontas County Deed Book #18, Page 33
Mrs. Robert Hiner, Dunmore, W. Va.
Carl Chestnut, Dunmore, W. Va.

12 FORM PREPARED BY Madge Bledsoe DATE 6/30/86

a Address Bartow, W. Va. 24920

b Organization Pocahontas County Historic Landmarks Commission

c Phone no 456-4068

Area B
Area C
Area D

HISTORIC PROPERTIES INVENTORY FORM

HISTORIC PRESERVATION UNIT
DEPARTMENT OF CULTURE & HISTORY
THE CULTURAL CENTER
CHARLESTON, WEST VIRGINIA 25305

(Staff Use Only)

File No.
Theme(s).
Neg No(s).
USGS Quad.
UTM Ref.

DISTRICT SITE BUILDING STRUCTURE OBJECT

1. NAME(S) historic /common
Baxter Presbyterian Church

2 LOCATION street/road Rt 28

city/town Dunmore, W. Va.
(incorporated/unincorporated)

3 USE/FUNCTION present: Church

original: Church

(public/private, restricted)

4 OWNER/ADDRESS present: Baxter Presbyterian Church

(public/private)

original: " "

(phone no.)

5 PHOTO/SKETCH OF:

7 PLAN (include approx. dimensions)

8 (A.) ACREAGE (approx)

.2 A

(B) VERBAL BOUNDARY DESCRIPTION

N/A
Borders on Rt. 28
surrounded by
C. M. Pritchard
land.

Survey Region
Planning District

PROPERTY NAME: Baxter Presbyterian Church

A-0029

COUNTY: Pocahontas

9 DESCRIPTION (clarify as appropriate)

a Exterior Fabric

stone
brick
concrete
stucco
weatherboard x
clapboard
board & batten
shingle
other

b Structural System

masonry
frame x
log
metal
other

foundation Cinder block on footer

c Roofing Material

wood
metal x
slate
tile
asphalt
composition
other

d Associated Structures (use/type):

outbuildings

dependencies

other

e Integrity (include dates):

original site/relocated

alterations

~~Vinyl Siding 1981~~

additions

~~Raised and basement added in 1950~~

f Condition

excellent
good x
fair
deteriorated
abandoned

g Threats

h. 1 story simple temple. Foyer recessed porch w/ entrance-bracketed cornice & Pedimont. Steep bell tower, probably not original. Attic windows in front gable. Multipane flathead windows.

10 SIGNIFICANCE (use attachment sheet if necessary)

a Architect/Builder/Engineer

b Style/Period Greek Temple

c Date(s) 1858

11 BIBLIOGRAPHY

12 FORM PREPARED BY Kathryn W. Smith DATE 6/3/86

a Address Rt. 1, Box 102, Dunmore, W. Va. 24934

b Organization Pocahontas County Historic Landmarks Commission

HISTORIC PROPERTIES INVENTORY FORM

HISTORIC PRESERVATION UNIT
DEPARTMENT OF CULTURE & HISTORY
THE CULTURAL CENTER
CHARLESTON, WEST VIRGINIA 25305

(Staff Use Only)

File No.
Theme(s).
Neg No(s).
USGS Quad.
UTM Ref.

DISTRICT SITE BUILDING STRUCTURE OBJECT

1. NAME(S) historic /common
Allen Burner House

2 LOCATION street/road.

city/town. Cass, W. Va.
(incorporated/unincorporated)

(public/private, restricted)

3 USE/FUNCTION present: Residence

original: Residence

4 OWNER/ADDRESS present: Eugene Burner
Cass, W. Va. 24927

(public/private)

original: Allen C. Burner
(b.1827 d.1905)

(phone no.)

5 PHOTO/SKETCH OF

7 PLAN (include approx. dimensions)

6 LOCALE/ENVIRONMENT (map)

8 (A.) ACREAGE (approx)
11 A

(B) VERBAL BOUNDARY DESCRIPTION

E. Cass road
N. " "
W. Greenbrier River
S. Methodist Church

Survey Region
Planning District

COUNTY: Pocahontas

A-0030

PROPERTY NAME: Burner House (Allen)

9 DESCRIPTION (clarify as appropriate)

a Exterior Fabric

stone
brick
concrete
stucco
weatherboard x
clapboard
board & batten
shingle
other

b Structural System

masonry
frame x
log
metal
other

foundation Stone

c Roofing Material

wood
metal tin
slate
tile
asphalt
composition
other

d Associated Structures (use/type)

outbuildings Modern shed and garage

dependencies None

other

e Integrity (include dates)

original site/relocated

alterations Bathroom and closets built into house.

additions Kitchen & dining room appear to have been constructed later.

f Condition

excellent
good
fair x
deteriorated
abandoned

g Threats

h. Two story 3 bay wide T shape house. Windows are 6/6. There is a one story shed porch one bay wide on front.

10 SIGNIFICANCE (use attachment sheet if necessary)

a Architect/Builder/Engineer Allen C. Burner - Builder

b Style/Period Vernacular

c Date(s) CA 1880

11 BIBLIOGRAPHY

Present owner - Eugene Burner

12 FORM PREPARED BY Eugene Burner DATE July 9, 1986

a Address Box 109 Cass, W. Va.

b Organization Pocahontas County Historic Landmarks Commission

c Phone no 456-4250

Area B
Area C
Area D
Recommendation

HISTORIC PROPERTIES INVENTORY FORM

HISTORIC PRESERVATION UNIT
DEPARTMENT OF CULTURE & HISTORY
THE CULTURAL CENTER
CHARLESTON, WEST VIRGINIA 25305

(Staff Use Only)

File No.
Theme(s).
Neg No(s).
USGS Quad.
UTM Ref.

DISTRICT SITE BUILDING STRUCTURE OBJECT

1. NAME(S) historic /common
June McElwee House

2 LOCATION street/road: Off Rt. 28 (West of)
city/town: Dunmore, W. Va.
(incorporated/unincorporated)

3 USE/FUNCTION present: Dwelling
original: Dwelling

(public/private, restricted)

4 OWNER/ADDRESS present: E. C. Gardner
P.O. Box 1,
Dunmore, W. Va.
original: June H. McElwee, Dunmore, W. Va.

(public/private)
(phone no.)

5 PHOTO/SKETCH OF:

7. PLAN (include approx. dimensions)

6 LOCALE/ENVIRONMENT (map)
See Master

8 (A.) ACREAGE (approx):
68

(B.) VERBAL BOUNDARY DESCRIPTION
Sets W of Rt 28 approx 1/10 mi off hard surfaced rd. S of Sitlington Cr Rd above Campbell House on top of hill.

Survey Region
Planning District

COUNTY: Pocahontas

PROPERTY NAME: McElwee (June) House
A-0031

Area B
Area C
Area D
Recommendation

9. DESCRIPTION (clarify as appropriate)

a. Exterior Fabric

stone
brick
concrete
stucco
weatherboard
clapboard
board & batten
shingle
other German Siding

b. Structural System

masonry
frame x
log
metal
other

foundation Cut stone

c. Roofing Material

wood
metal tin
slate
tile
asphalt on porch roofs
composition
other

d. Associated Structures (use/type)

outbuildings Cellar & barn

dependencies

other

e. Integrity (include dates)

original site/relocated

alterations Kitchen remodeled

additions Bathroom added

f. Condition

excellent
good x
fair
deteriorated
abandoned

g. Threats None

h. 2 story with hip roof and large hip dormer on front. 1 story front porch with Doric columns.

10. SIGNIFICANCE (use attachment sheet if necessary)

a. Architect/Builder/Engineer Sam Elliott-Builder

b. Style/Period FOUR SQUARE

c. Date(s) 1916

June McElwee was member of State Legislature and was with the Bank of Marlinton.

11. BIBLIOGRAPHY

E. C. Gardner, current owner
Charles E. McElwee, son of original owner.

12. FORM PREPARED BY Edmund C. Gardner DATE July 6, 1986

a. Address P.O. Box 1, Dunmore, W. Va. 24934

b. Organization Pocahontas County Historic Landmark Commission

c. Phone no 456-4445

Area B
Area C
Area D
Recommendation

HISTORIC PROPERTIES INVENTORY FORM

HISTORIC PRESERVATION UNIT
DEPARTMENT OF CULTURE & HISTORY
THE CULTURAL CENTER
CHARLESTON, WEST VIRGINIA 25305

(Staff Use Only)

File No.
Theme(s)
Neg No(s)
USGS Quad
UTM Ref.

DISTRICT SITE BUILDING STRUCTURE OBJECT

1. NAME(S) historic /common

Durbin Bank

2 LOCATION street/road: Main Street

city/town: Durbin, W. Va.
(incorporated/unincorporated)

3. USE/FUNCTION present: Magistrate Office (public/private, restricted)

original: Bank

4 OWNER/ADDRESS present: Alfred Collins (public/private)
Durbin, W. Va. 26264 (phone no.)

original: Stockholders of Bank

5. PHOTO/SKETCH OF:

7. PLAN (include approx. dimensions)



6. LOCALE/ENVIRONMENT (map)

See Master

8. (A.) ACREAGE (approx):

40' x 120' Lot.

(B.) VERBAL BOUNDARY DESCRIPTION

On Rt. 250
Main Street, Durbin

Survey Region
Planning District

COUNTY: Pocahontas

PROPERTY NAME: Durbin Bank

A-0032

9 DESCRIPTION (clarify as appropriate)

a Exterior Fabric

stone ____
brick X
concrete ____
stucco ____
weatherboard ____
clapboard ____
board & batten ____
shingle ____
other ____

b Structural System

masonry X
frame ____
log ____
metal ____
other ____

foundation ____

c Roofing Material

wood ____
metal X
slate ____
tile ____
asphalt ____
composition ____
other ____

d Associated Structures (use/type):

outbuildings ____

dependencies ____

other ____

e. Integrity (include dates)

original site/relocated ____

alterations Renovated for use as restaurant and then for magistrate office. Exterior same.

additions ____

f Condition

excellent X
good ____
fair ____
deteriorated ____
abandoned ____

g Threats None

h. Two story brick with flat roof. Facade is divided into 3 bays by brick pilasters with Corinthian Capitols. The end pilasters are rusticated. First floor openings are round headed with stone keystones. Second floor are flat headed with shouldered brick surrounds.

10 SIGNIFICANCE (use attachment sheet if necessary)

a Architect/Builder/Engineer ____

b Style/Period Classical revival

c Date(s) 1904

11 BIBLIOGRAPHY

History of Pocahontas County, 1981

12 FORM PREPARED BY Mrs. Alfred Collins DATE 7/30/86

a Address Durbin, W. Va.

b Organization Pocahontas County Historic Landmark Commission

c Phone no 456-4489

HISTORIC PROPERTIES INVENTORY FORM

HISTORIC PRESERVATION UNIT
DEPARTMENT OF CULTURE & HISTORY
THE CULTURAL CENTER
CHARLESTON, WEST VIRGINIA 25305

(Staff Use Only)

File No
Theme(s)
Neg No(s)
USGS Quad
UTM Ref

DISTRICT SITE BUILDING STRUCTURE OBJECT

1. NAME(S) historic /common
Old Log Waybright House

2 LOCATION street/road above Thornwood on the old country road replaced by Rt. 28
city/town. Thornwood, W. Va.
(incorporated/unincorporated)

3. USE/FUNCTION present: Hunting Camp (public/private, restricted)
original: Home

4. OWNER/ADDRESS present: Emory Waybright (public/private)
Bartow, W. Va.
original: Church Waybright 1904 (phone no.)
John Blair 1893

5 PHOTO/SKETCH OF: A.M.V. Arbogast 1843 ? PLAN (include approx. dimensions)

6 LOCALE/ENVIRONMENT (map)
See Master

8. (A.) ACREAGE (approx):
Originally 130A

(B.) VERBAL BOUNDARY DESCRIPTION

Survey Region
Planning District

PROPERTY NAME: Old Log Waybright House
A-0033
COUNTY: Pocahontas

9 DESCRIPTION (clarify as appropriate)

a Exterior Fabric

stone
brick
concrete
stucco
weatherboard
clapboard
board & batten
shingle
other Log

b Structural System

masonry
log X
other
foundation stones

c Roofing Material

wood
metal
slate
tile
asphalt
composition X
other

d Associated Structures (use/type)

outbuildings Spring house which supplies water yet today.
dependencies
other

e Integrity (include dates)

original site/relocated
alterations Shingle roof replaced with composition.
additions

f Condition

excellent
good
fair X
deteriorated
abandoned

g Threats

h. Two story I, gable roof.

10 SIGNIFICANCE (use attachment sheet if necessary)

a. Architect/Builder/Engineer

b. Style/Period Log

c Date(s) Ca 1850

Moses Arbogast had land grant of 130A June 1843. A house is shown on court house records in 1851. 1893 A.M.V. Arbogast made deed to John W. Blair, he sold to Church Waybright 1904. Book says there was a gristmill nearby, operated by Blair. 1899.

11 BIBLIOGRAPHY

Court House Records
Emory Waybright, present owner.

12 FORM PREPARED BY Sherron Waybright DATE July 30, 1986

a Address Buffalo Mt. Rd. Box 16, Arbovale, W. Va. 24920

b Organization Pocahontas County Historic Landmark Commission

c Phone no 456-4589

HISTORIC PROPERTIES INVENTORY FORM

HISTORIC PRESERVATION UNIT
DEPARTMENT OF CULTURE & HISTORY
THE CULTURAL CENTER
CHARLESTON, WEST VIRGINIA 25305

(Staff Use Only)

File No:
Theme(s):
Neg No(s):
USGS Quad:
UTM Ref:

DISTRICT SITE BUILDING STRUCTURE OBJECT

1. NAME(S) historic /common
"Herb" Sutton House

2 LOCATION street/road Rt. 28

city/town: Arbovale, W. Va.
(incorporated/unincorporated)

3 USE/FUNCTION present: Dwelling

original: Dwelling

(public/private, restricted)

4 OWNER/ADDRESS present: Homer Sutton
Arbovale, W. Va.

(public/private)

original: James "Jim" Sutton

(phone no.)

5 PHOTO/SKETCH OF:

7. PLAN (include approx. dimensions)

6 LOCALE/ENVIRONMENT (map)
See Master

8 (A.) ACREAGE (approx)
1 A

(B.) VERBAL BOUNDARY DESCRIPTION
N/A

Survey Region
Planning District

PROPERTY NAME: Herb Sutton House
A-0034
COUNTY: Pocahontas

a. Exterior Finish

stone ____
brick ____
concrete ____
stucco ____
weatherboard x
clapboard ____
board & batten ____
shingle ____
other ____

b. Structural System

masonry ____
frame x
log ____
metal ____
other ____

foundation Stone

c. Roofing Material

wood ____
metal tin
slate ____
tile ____
asphalt ____
composition ____
other ____

d. Associated Structures (use/type)

outbuildings none

dependencies ____

other ____

e. Integrity (include dates)

original site/relocated ____

alterations ____

additions ____

f. Condition

excellent ____
good x
fair ____
deteriorated ____
abandoned ____

g. Threats

h. Two story with gable roof and projecting gable. Two story, one bay front porch. Windows are 2/2.

10 SIGNIFICANCE (use attachment sheet if necessary)

a. Architect/Builder/Engineer
Summers Sutton-builder

b. Style/Period
Vernacular

c. Date(s)
1900

The family of Jim Sutton (born 1849) lived in a log cabin near where this house stands. They cut down trees on their farm, had lumber sawed and planed it at the building sight. Summers Sutton, the eldest son built this house. He also built for himself the house now owned by Joe Jonese and the house that is now the funeral home for his brother, Wilford. Summers Sutton was also a cabinet maker.

11. BIBLIOGRAPHY

Homer Sutton of Arbovale, son of Summers Sutton
History of Pocahontas County, 1981

12 FORM PREPARED BY Sherron Waybright DATE July 30, 1986

a. Address Buffalo Mt. Rd., Box 16, Arbovale, W. Va.

b. Organization Pocahontas County Historic Landmark Commission

c. Phone no 456-4589

HISTORIC PROPERTIES INVENTORY FORM

HISTORIC PRESERVATION UNIT
DEPARTMENT OF CULTURE & HISTORY
THE CULTURAL CENTER
CHARLESTON, WEST VIRGINIA 25305

(Staff Use Only)

File No:
Theme(s):
Neg. No(s):
USGS Quad:
UTM Ref:

DISTRICT SITE BUILDING STRUCTURE OBJECT

1. NAME(S) historic /common

Thornwood Community Church
Thornwood M. E. Church South-Historic

2 LOCATION street/road

city/town Thornwood, W. Va.
(incorporated/unincorporated)

3 USE/FUNCTION present Church

original Church

(public/private, restricted)

4 OWNER/ADDRESS present Thornwood Community Trustees c/O Edward Smith
Bartow, W. Va.

(public/private)

original W.Va. Conference of United Methodist Churches

(phone no.) 456-3178

5 PHOTO/SKETCH OF

PLAN (include approx. dimensions)

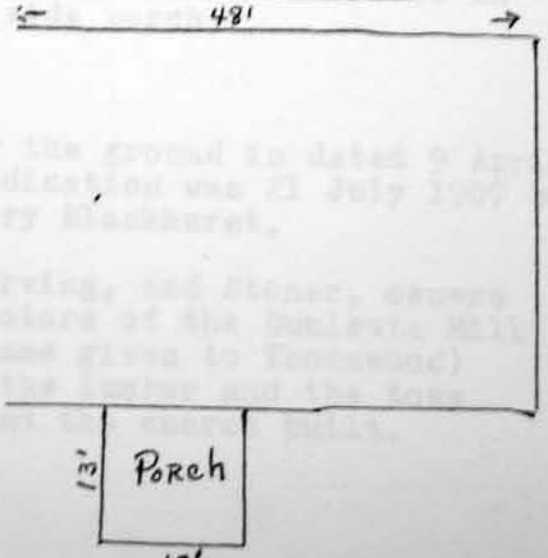

6 LOCALE/ENVIRONMENT (map)

See Master

8 (A.) ACREAGE (approx)

10,000 sq. ft.

(B.) VERBAL BOUNDARY DESCRIPTION

Surrounded by Vandevender farm land in village of Thornwood.

Survey Region
Planning District

PROPERTY NAME: Thornwood Community Church

A-0035

COUNTY: Pocahontas

Area B

9 DESCRIPTION (clarify as appropriate)

a Exterior Fabric

stone ____
brick ____
concrete ____
stucco ____
weatherboard X
clapboard ____
board & batten ____
shingle X
other ____

b Structural System

masonry ____
frame x
log ____
metal ____
other ____

foundation
cement

c Roofing Material

wood ____
metal ____
slate ____
tile ____
asphalt X
composition ____
other ____

d Associated Structures (use/type):

outbuildings ____
dependencies ____
other Cemetery

e Integrity (include dates):

original site/relocated ____
alterations ____
additions ____

f Condition:

excellent X
good ____
fair ____
deteriorated ____
abandoned ____

g Threats

h. 1½ story with gable roof and circular cupola/bell tower. Projecting eaves. Entrance is from side porch.

10 SIGNIFICANCE (use attachment sheet if necessary)

a Architect/Builder/Engineer

b Style/Period ~~Shingle~~

c Date(s) 1907

Deed for the ground is dated 9 April 1907. Dedication was 21 July 1907 by Rev. Harry Blackhurst.

Flint, Erving, and Stoner, owners and operators of the Dunlevie Mill (first name given to Thornwood) donated the lumber and the town people had the church built.

11 BIBLIOGRAPHY

Records at Court House
Old Pocahontas Times Newspaper

12 FORM PREPARED BY Sherron Waybright DATE July 1986

a Address Buffalo Mt. Rd., Arbovale, W. Va. 24915

b Organization Pocahontas Co. Historic Landmark Commission

c Phone no 456-4589

HISTORIC PROPERTIES INVENTORY FORM

HISTORIC PRESERVATION UNIT
DEPARTMENT OF CULTURE & HISTORY
THE CULTURAL CENTER
CHARLESTON, WEST VIRGINIA 25305

(Staff Use Only)

File No:
Theme(s):
Neg No(s):
USGS Quad:
UTM Ref:

DISTRICT SITE BUILDING STRUCTURE OBJECT

1. NAME(S) historic /common
The Craig House

2 LOCATION street/road: E of Bartow on Rt 28
in what was the town of Winterburn
city/town: in early 1900's.
(incorporated/unincorporated)

(public/private, restricted)

3 USE/FUNCTION present: Private Home
original: Prive Home

4. OWNER/ADDRESS present: Harold Calhoun,
Bartow, W. Va. &
(public/private)
original: Sugar Grove, Va. 24915 (phone no.)
George Craig, Winterburn, W. Va.

5 PHOTO/SKETCH OF.

7. PLAN (include approx. dimensions)

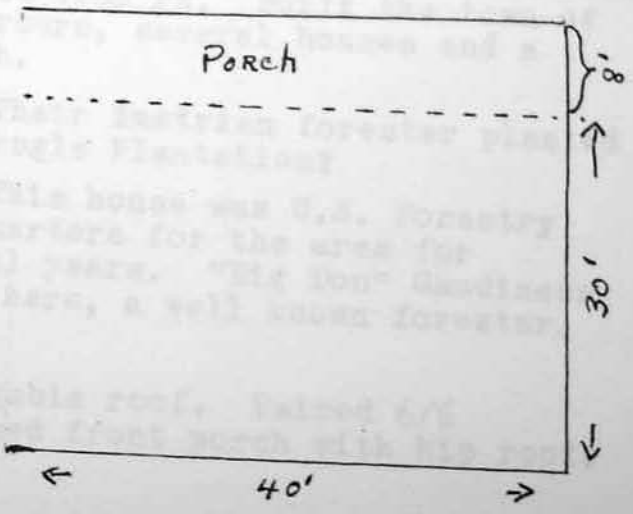

6 LOCALE/ENVIRONMENT (map)
See Master

8. (A.) ACREAGE (approx):
25A

(B) VERBAL BOUNDARY DESCRIPTION:
Rt. 28 &
Greenbrier River

Survey Region
Planning District

PROPERTY NAME: The Craig House
A-0036
COUNTY: Pocahontas

9 DESCRIPTION (clarify as appropriate)

a Exterior Fabric

stone
brick
concrete
stucco
weatherboard x
clapboard
board & batten
shingle
other

b Structural System

masonry
frame x
log
metal
other

foundation cement

c Roofing Material

wood
metal x
slate
tile
asphalt
composition shingles
other

d Associated Structures (use/type)

outbuildings Where the Craig's Japanese cook lived.
dependencies
other

e Integrity (include dates)

original site/relocated
alterations Inside made so living room faces Rt. 28 ~~instead of river.~~
additions ~~Sun Porch~~

f Condition

excellent
good x
fair
deteriorated
abandoned

g Threats

The Craigs came from Philadelphia, bought 13,000 A tract of timber on the Greenbrier. Had lumber for this house shipped from Pa. Built the town of Winterburn, several houses and a church.

Their Austrian forester planted "Rothkugle Plantation".

This house was U.S. Forestry Headquarters for the area for several years. "Big Don" Gaudineer lived here, a well known forester.

10 SIGNIFICANCE (use attachment sheet if necessary)

a Architect/Builder/Engineer George Craig - builder

b Style/Period Stick

c Date(s) 1904-04

h. Description: Two story with gable roof. Paired 6/6 windows. Enclosed front porch with hip roof.

11 BIBLIOGRAPHY

From the late Thomas Craig, son of George Craig, to Sherron Waybright on a visit to his home in Clarksburg, W.Va. in 1968.

History of Pocahontas County, 1981, pg 80

12 FORM PREPARED BY Sherron Waybright DATE July 30, 1986

a Address Buffalo Mt. Rd. Box 16, Arbovale, W. Va. 24915

b Organization Pocahontas County Historical Landmark Commission

c Phone no 456-4589

Area B

Area C

HISTORIC PROPERTIES INVENTORY FORM

HISTORIC PRESERVATION UNIT
DEPARTMENT OF CULTURE & HISTORY
THE CULTURAL CENTER
CHARLESTON, WEST VIRGINIA 25305

(Staff Use Only)

File No
Theme(s)
Neg No(s)
USGS Quad
UTM Ref

DISTRICT SITE BUILDING STRUCTURE OBJECT

1. NAME(S) historic /common
Summers Sutton House - Historic
Joe Jonese House - Common

2 LOCATION street/road Rt. 28

city/town Arbovale, W. Va.
(incorporated/unincorporated)

3. USE/FUNCTION present: Dwelling

original Dwelling

4 OWNER/ADDRESS present: Joe & June Jonese
Arbovale, W. Va.

(public/private restricted)

(public/private)

original Summers Sutton,
Arbovale, W. Va.

(phone no.)

5. PHOTO/SKETCH OF.

7 PLAN (include approx. dimensions)

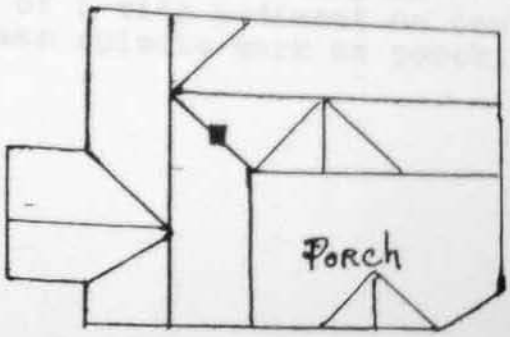

6 LOCALE/ENVIRONMENT (map)
See Master

8. (A.) ACREAGE (approx)
1 A

(B) VERBAL BOUNDARY DESCRIPTION

NA

PROPERTY NAME: Summers Sutton House
Joe Jonese House

A-0037

COUNTY: Pocahontas

Survey Region
Planning District

Area B

9 DESCRIPTION (clarify as appropriate)

a Exterior Fabric

stone ____
brick ____
concrete ____
stucco ____
weatherboard German
clapboard ____
board & batten ____
shingle ____
other ____

b Structural System

masonry ____
frame x
log ____
metal ____
other ____

foundation Stone

c Roofing Material

wood ____
metal ____
slate ____
tile ____
asphalt shingle
composition ____
other ____

d Associated Structures (use/type)

outbuildings ____

dependencies ____

other Garage

e Integrity (include dates)

original site/relocated ____

alterations remodeled interior in 1982.

additions ____

f Condition

excellent x
good ____
fair ____
deteriorated ____
abandoned ____

g Threats

h. Two story L shaped house with projecting gabled bay on side. Front porch is one story in crook of L with pediment on center. Eastlake spindle work on porch.

10 SIGNIFICANCE (use attachment sheet if necessary)

a Architect/Builder/Engineer
Summers Sutton - builder

b Style/Period
Queen Anne

c Date(s)
1906

Summers Sutton built his father's home, the "Herb" Sutton House; this home for himself, and his brother, Wilford Sutton's, House which is now Wallace and Wallace Funeral Home. He was also a cabinet maker.

11 BIBLIOGRAPHY

Homer Sutton, son of Summers Sutton, Arbovale
Pocahontas County History, 1981

12 FORM PREPARED BY Madge Bledsoe DATE 8/8/86

a Address P.O. Box 66, Bartow, W. Va.

b Organization Pocahontas County Historical Landmark Commission

c Phone no 456-4068

Area B

HISTORIC PROPERTIES INVENTORY FORM

HISTORIC PRESERVATION UNIT
DEPARTMENT OF CULTURE & HISTORY
THE CULTURAL CENTER
CHARLESTON, WEST VIRGINIA 25305

(Staff Use Only)
File No:
Theme(s):
Neg No(s):
USGS Quad:
UTM Ref:

DISTRICT SITE BUILDING STRUCTURE OBJECT

1. NAME(S) historic /common
Arbogast House (Benjamin)-historic
Virginia Irvine - Common

2 LOCATION street/road Wesley Chapel Road
city/town Green Bank, W. Va.
(incorporated/unincorporated)

3 USE/FUNCTION present Dwelling/
original Dwelling

(public/private/restricted)

4 OWNER/ADDRESS present Joseph B. Layne
P.O. Box 203
Green Bank, W. Va.
original Benjamin Arbogast, Jr.

(public/private)
(phone no.)
456-3412

5. PHOTO/SKETCH OF

7 PLAN (include approx. dimensions)

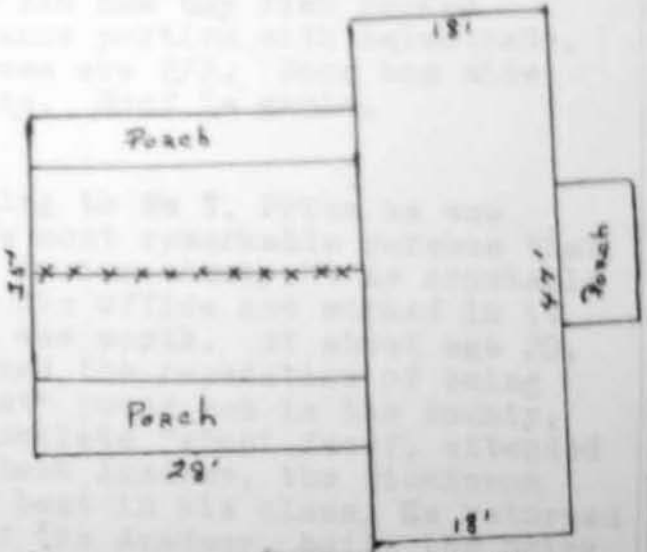

6 LOCALE/ENVIRONMENT (map)
See Master

8 (A.) ACREAGE (approx)
3 A

(B) VERSAL BOUNDARY DESCRIPTION
N & E by Wesley Chapel Road
W by Taylor's
S by Elliott's

Survey Region
Planning District

COUNTY: Pocahontas
A-0038
PROPERTY NAME: Va. Irvine House
Benjamin Arbogast House

9 DESCRIPTION (clarify as appropriate)

a Exterior Fabric

stone
brick x and asbestos siding
concrete
stucco
weatherboard
clapboard
board & batten
shingle
other

b Structural System

masonry
frame x
log
metal
other

foundation front - native stone
back - cement block

c Roofing Material

wood
metal x
slate
tile
asphalt
composition
other

d Associated Structures (use/type)

outbuildings Cellar (milk house) 2 story

dependencies

other 2 car garage w/ apt. above & canning room.

e Integrity (include dates)

original site/relocated

alterations Sun porches - 2

additions Rear section added Frame construction w/ asbestos brick siding cover.

f Condition

excellent
good x
fair
deteriorated
abandoned

g Threats None

h. Two story brick with end chimneys and one bay flat roofed entrance portico with balustrade. Windows are 2/2. Door has sidelights. Roof is gable.

10 SIGNIFICANCE (use attachment sheet if necessary)

a Architect/Builder/Engineer Benjamin Arbogast, Jr. Builder

b Style/Period Federal

c Date(s) 1851

According to Wm T. Price he was "one of the most remarkable persons that ever lived in our county." As constable he managed his office and worked in it for all it was worth. At about age 20, having earned the reputation of being "the fastest" young man in the county, he did a complete "about face", attended the Green Bank Academy, the Dickinson College and was graduated among the best in his class. He returned to Green Bank and was head master of the Academy, built the brick house across from the Academy. He went from there to Winchester, Va., as headmaster of The Female Seminary. He entered the ministry and became a noted pulpit orator. He married a Miss Gibbons, a sister of the gallant Colonel S. B. Gibbons, 10th Va. Infantry.

11 BIBLIOGRAPHY

Price's History of Pocahontas County, pg 134-135
Evelyn Yeager's (Beard) oral discussion of her Uncle Ben Arbogast as told to her grandaughter, Jessie Beard Powell
Virginia Arbogast Irvine - recent owner

12 FORM PREPARED BY Jessie B. Powell DATE 7/25/86

a Address Bartow, W. Va.

b Organization Pocahontas County Historical Landmark Commission

c Phone no 456-4568

Area B

HISTORIC PROPERTIES INVENTORY FORM

HISTORIC PRESERVATION UNIT
DEPARTMENT OF CULTURE & HISTORY
THE CULTURAL CENTER
CHARLESTON, WEST VIRGINIA 25305

(Staff Use Only)
File No
Theme(s)
Neg No(s)
USGS Quad
UTM Ref

DISTRICT SITE BUILDING STRUCTURE OBJECT

1. NAME(S) historic /common
John Goodsell House - historic
Widney House - Common

2 LOCATION street/road Rt 250 & 28

city/town Frank, W. Va.
(incorporated/unincorporated)

3 USE/FUNCTION present: Superintendent of Tannery's Home
original: Same

(public/private, restricted)

4 OWNER/ADDRESS present: Howes Leather Co.
Frank, W. Va.

(public/private)

original: Pocahontas Tanning Co.

(phone no.)

5 PHOTO/SKETCH OF:

7 PLAN (include approx. dimensions)

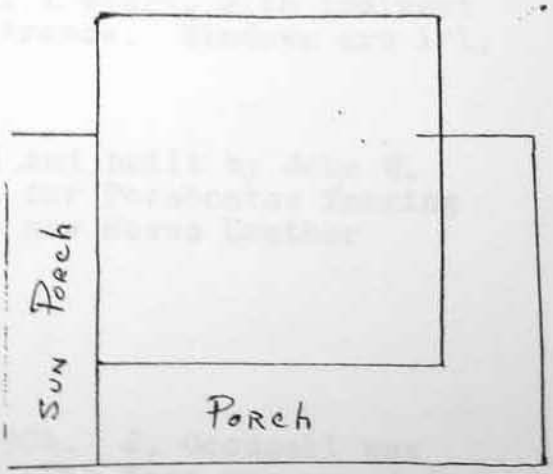

8 LOCALE/ENVIRONMENT (map)
See Master

8 (A.) ACREAGE (approx)
1 A

(B) VERBAL BOUNDARY DESCRIPTION

Rt 92 & 250 and surrounded by tannery property.

Survey Region
Planning District

COUNTY: Pocahontas

A-00439

PROPERTY NAME: Goodsell/Widney House

9 DESCRIPTION (clarify as appropriate)

a Exterior Fabric

stone ____
brick ____
concrete ____
stucco ____
weatherboard x
clapboard ____
board & batten ____
shingle ____
other ____

b Structural System

masonry ____
frame x
log ____
metal ____
other ____

foundation stone

c Roofing Material

wood ____
metal x
slate ____
tile ____
asphalt ____
composition ____
other ____

d Associated Structures (use/type)

outbuildings Barn

dependencies ____

other ____

e Integrity (include dates)

original site/relocated ____

alterations ____

additions ____

f Condition

excellent x
good ____
fair ____
deteriorated ____
abandoned ____

g Threats

None

h. Cross gable two story house with full wrap around front porch, 1 story, with pediment at entrance. Windows are 1/1.

10 SIGNIFICANCE (use attachment sheet if necessary)

a Architect/Builder/Engineer John W. Goodsell

b Style/Period Queen Anne

c Date(s) 1902

Designed and built by John W. Goodsell for Pocahontas Tanning Company, now Howes Leather Company.

The Tannery was started in 1902-1904. J. Goodsell was employed to design and run the tannery. The town was named for two of the original incorporators, Frank Hoffman and Frank Howes. In 1921 Harry M. Widney was employed. He worked there until 1960.

11 BIBLIOGRAPHY

History of Pocahontas County, 1981
Harry J. Widney, former Superintendent.

12 FORM PREPARED BY Madge S. Bledsoe DATE 8/8/86

a Address P.O. Box 66, Bartow, W. Va.

b Organization Pocahontas County Historical Landmark Commission

c Phone no 456-4068

Area B

HISTORIC PROPERTIES INVENTORY FORM

HISTORIC PRESERVATION UNIT
DEPARTMENT OF CULTURE & HISTORY
THE CULTURAL CENTER
CHARLESTON, WEST VIRGINIA 25305

(Staff Use Only)

File No
Theme(s)
Neg No(s)
USGS Quad
UTM Ref

DISTRICT SITE BUILDING STRUCTURE OBJECT

1. NAME(S) historic /common
Geo. Porter Kerr House - Historic
Orlan Shears House - Common

2 LOCATION street/road: Rt. 28/92 near entrance to NRAO
city/town: Arbovale, W.Va.
(incorporated/unincorporated)

3 USE/FUNCTION present: Dwelling
original: Dwelling

(public/private, restricted)

4 OWNER/ADDRESS present: Mr. & Mrs. O. H. Shears (public/private)
Arbovale, W. Va.
(phone no.)
original: Geo. Porter Kerr
Arbovale, W. Va.

5 PHOTO/SKETCH OF:

7. PLAN (include approx. dimensions)

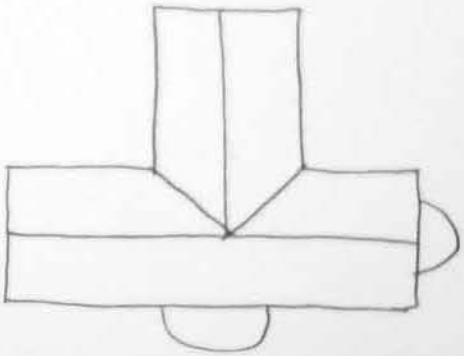

6 LOCALE/ENVIRONMENT (map)
See Master

8. (A.) ACREAGE (approx):
1 A

(B.) VERBAL BOUNDARY DESCRIPTION:
Faces Us. 28 & 92

Survey Region
Planning District

COUNTY: Pocahontas

PROPERTY NAME: George Porter Kerr House (Orland Shears)

A-0040

Area B
Area C
Area D
Commendation

9 DESCRIPTION (clarify as appropriate)

a Exterior Fabric

stone
brick
concrete
stucco
weatherboard
clapboard
board & batten
shingle
other Aluminum siding

b Structural System

masonry
frame x
log
metal
other

foundation stone

c Roofing Material

wood
metal x
slate
tile
asphalt
composition
other

d Associated Structures (use/type)

outbuildings Garage & cellar

dependencies

other

e Integrity (include dates)

original site/relocated

alterations Siding put over weatherboard

additions

f Condition

excellent
good X
fair
deteriorated
abandoned

g Threats

h. Two story "T" Shape with gable roof. Completely covered.

10 SIGNIFICANCE (use attachment sheet if necessary)

a. Architect/Builder/Engineer Geo. Porter Kerr and Kenna Rexrode

b. Style/Period Vernacular

c. Date(s) 1901 and 1902

11. BIBLIOGRAPHY From daughter of George Porter Kerr, Mrs. Fannie Kane of Arbovale who was one year old when her parents moved into this house in 1902.

12 FORM PREPARED BY Sherron Waybright DATE July 30, 1986

a Address Buffalo Mt. Rd. Box 16, Arbovale, W. Va.

b Organization Pocahontas County Historic Landmarks Commission

c Phone no 304-456-4589

HISTORIC PROPERTIES INVENTORY FORM

HISTORIC PRESERVATION UNIT
DEPARTMENT OF CULTURE & HISTORY
THE CULTURAL CENTER
CHARLESTON, WEST VIRGINIA 25305

(Staff Use Only)

File No.
Theme(s)
Neg No(s)
USGS Quad
UTM Ref

DISTRICT SITE BUILDING STRUCTURE OBJECT

1 NAME(S) historic/common Burner Barn

2 LOCATION street/road Old Staunton to Parkersburg Turnpike, Bartow

city/town

(incorporated/unincorporated)

3 USE/FUNCTION present Hay and animal barn

original Hay and animal barn

(public/private, restricted)

4 OWNER/ADDRESS present Charles Matheny
Bartow, W. Va.

original

(public/private)

(phone no.)

5 PHOTO/SKETCH OF

7 PLAN (include approx. dimensions)

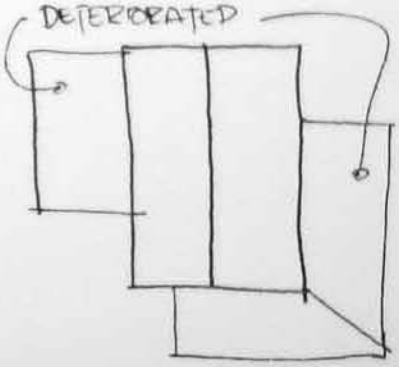

6 LOCALE/ENVIRONMENT (map)

See Master

8 (A.) ACREAGE (approx)

½ A

(B) VERBAL BOUNDARY DESCRIPTION

NA

Survey Region
Planning District

PROPERTY NAME: Burner Barn

A-0041

COUNTY Pocahontas

8 DESCRIPTION (Justify as appropriate)

b Exterior Fabric

stone ____
brick ____
concrete ____
stucco ____
weatherboard ____
clapboard ____
board & batten ____
shingle ____
other ____

c Structural System

masonry ____
log - x
frame ____
other ____

foundation ____

c Roofing Material

wood ____
metal x
slate ____
tile ____
asphalt ____
composition ____
other ____

d Associated Structures (use/type)

outbuildings ____

dependencies ____

other ____

e Integrity (include dates)

original site/relocated ____

alterations ____

additions ____

f Condition

excellent ____
good ____
fair ____
deteriorated x
abandoned ____

g Threats Plans by owner for burning.

10 SIGNIFICANCE (use attachment sheet if necessary)

a Architect/Builder/Engineer
Charles Burner

b Style/Period
CA 1860

c Date(s) ____

Many stories abound concerning the role the barn played in the battle during the Civil War.

11 BIBLIOGRAPHY

12 FORM PREPARED BY Jessie Powell DATE July 31

a Address Bartow, W. Va.

b Organization Pocahontas County Historic Landmark Commission

c Phone no 456-4568

Area B

HISTORIC PROPERTIES INVENTORY FORM

HISTORIC PRESERVATION UNIT
DEPARTMENT OF CULTURE & HISTORY
THE CULTURAL CENTER
CHARLESTON, WEST VIRGINIA 25305

(Staff Use Only)

File No:
Theme(s):
Neg No(s):
USGS Quad:
UTM Ref:

DISTRICT SITE BUILDING STRUCTURE OBJECT

1. NAME(S) historic /common

Charles Cameron Burner House #1

2 LOCATION street/road: On hill W of Bartow

city/town: Bartow, W. Va.

(incorporated/unincorporated)

3 USE/FUNCTION present: Residence

(public/private, restricted)

original: Residence, Inn, Post Office during Civil War on old Staunton-Parkersburg Turnpike

4 OWNER/ADDRESS present: Charles Matheny
Bartow, W. Va.

(public/private)

(phone no.)

original: Charles Burner

5 PHOTO/SKETCH OF:



7. PLAN (include approx. dimensions)

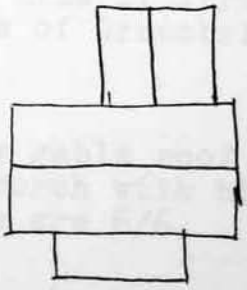

N

8 LOCALE/ENVIRONMENT (map)

See Master

8 (A) ACREAGE (approx):

5 A

(B) VERBAL BOUNDARY DESCRIPTION

NA

PROPERTY NAME: Charles Burner House

A-0042

COUNTY: Pocahontas

Survey Region

Planning District

9 DESCRIPTION (clarify as appropriate)

a Exterior Fabric

stone ____
brick ____
concrete ____
stucco ____
weatherboard X
clapboard ____
board & batten ____
shingle ____
other German and Asbestos

b Structural System

masonry ____
log X
metal ____
other ____

foundation ____

c Roofing Material

wood ____
metal X
slate ____
tile ____
asphalt ____
composition ____
other tarpaper on rear.

d Associated Structures (use/type):

outbuildings Old cellar w/rock foundation

dependencies ____

other ____

e Integrity (include dates)

original site/relocated ____

alterations ~~Roof changed from shaker to tin.~~

additions ____

f Condition

excellent ____
good ____
fair ____
deteriorated X
abandoned ____

g Threats So deteriorated that one day it may be destroyed along with the barn that was in line of fire during the battle of Greenbrier Bridge.

10 SIGNIFICANCE (use attachment sheet if necessary)

a Architect/Builder/Engineer ____

b Style/Period Vernacular farmhouse

c Date(s) CA - 1850

h. 2 story, 3 bay gable roof with 1 story porch with hip roof. Windows are 6/6.

11 BIBLIOGRAPHY

Jessie Beard Powell - Local historian.

12 FORM PREPARED BY Jessie B. Powell DATE 8/31/86

a Address Bartow, W. Va. 24920

b Organization Pocahontas County Historical Landmark Commission

c Phone no 456-4568

Area B

Area C

Area D

Recommendation

HISTORIC PROPERTIES INVENTORY FORM

HISTORIC PRESERVATION UNIT
DEPARTMENT OF CULTURE & HISTORY
THE CULTURAL CENTER
CHARLESTON, WEST VIRGINIA 25305

(Staff Use Only)

File No.
Theme(s)
Neg No(s)
USGS Quad
UTM Ref

DISTRICT SITE BUILDING STRUCTURE OBJECT

1 NAME(S) historic/common Lee Burner House
Granville Keller House - Common

2 LOCATION street/road Old road to Durbin

city/town Durbin, W. Va.
(incorporated/unincorporated)

3 USE/FUNCTION present. Summer residence (public/private, restricted)

original Residence

4 OWNER/ADDRESS present Moro, Lewis & Edward Keller (public/private)

(phone no.)

original Lee Burner

5 PHOTO/SKETCH OF



7 PLAN (include approx. dimensions)

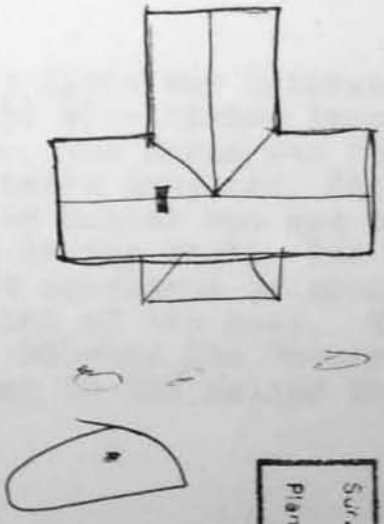

6 LOCALE/ENVIRONMENT (map)

See Master

8 (A.) ACREAGE (approx)

2 A

(B.) VERBAL BOUNDARY DESCRIPTION

NA

Survey Region
Planning District

Lee Burner House
A-0043
COUNTY Pocahontas

9 DESCRIPTION (Clarify as appropriate)

a Exterior Fabric

stone ____
brick ____
concrete ____
stucco ____
weatherboard X
clapboard ____
board & batten ____
shingle ____
other ____

b Structural System

masonry ____
frame x
log ____
metal ____
other ____

foundation ____

c Roofing Material

wood ____
metal X
slate ____
tile ____
asphalt ____
composition ____
other ____

d Associated Structures (use/type)

outbuildings ____

dependencies Old unpainted bldg (log) now used sor storing hay that was used for a

other school for Burner children and others.

e Integrity (include dates)

original site/relocated ____

alterations ~~Back addition covered~~ with asbestos

additions ____

f Condition

excellent ____
good X
fair ____
deteriorated ____
abandoned ____

g Threats

h. Two story gable "T" House. Windows are 2/2. They are paired in the second floor central bay. The first floor has a central entrance porch with hip roof and carved post brackets.

10 SIGNIFICANCE (use attachment sheet if necessary)

a Architect/Builder/Engineer ____

b Style/Period Federal Farmhouse

c Date(s) About 1885

Lee Burner was a Civil War Veteran. He was killed (1905) when thrown from a buggy at Durbin. The horse was frightened by the train. Lee's daughter, Bessie, married Granville Keller who was a noted hunter here and in the west. The house contains mounted specimens of moose and elk, in the parlor of the home. The Keller's lived with Lee Burner's widow, Rebecca Gum Burner, and inherited the house. The house was given to the Keller boys, grandsons of Bessie, at her death.

11 BIBLIOGRAPHY

Helen Nottingham, granddaughter.

12 FORM PREPARED BY Jessie Powell DATE July 31, 1986

a Address Bartow, W. Va.

b Organization Pocahontas County Historical Landmark Commission

c Phone no. 456-4568

HISTORIC PROPERTIES INVENTORY FORM

HISTORIC PRESERVATION UNIT
DEPARTMENT OF CULTURE & HISTORY
THE CULTURAL CENTER
CHARLESTON, WEST VIRGINIA 25305

(Staff Use Only)

File No.
Theme(s)
Neg No(s)
USGS Quad.
UTM Ref.

DISTRICT SITE BUILDING STRUCTURE OBJECT

1 NAME(S) historic/common Dr. J. P. Moomau House

2 LOCATION street/road Rt. 28 & 92

city/town Green Bank, W.Va.

(incorporated/unincorporated)

3 USE/FUNCTION present Private Residence

(public/private, restricted)

original Private Residence

4 OWNER/ADDRESS present Julian & Jane Hamed
Green Bank, W. Va.

(public/private)

original J. P. Moomau

(phone no.)
456-4438

5 PHOTO/SKETCH OF



7 PLAN (include approx. dimensions)

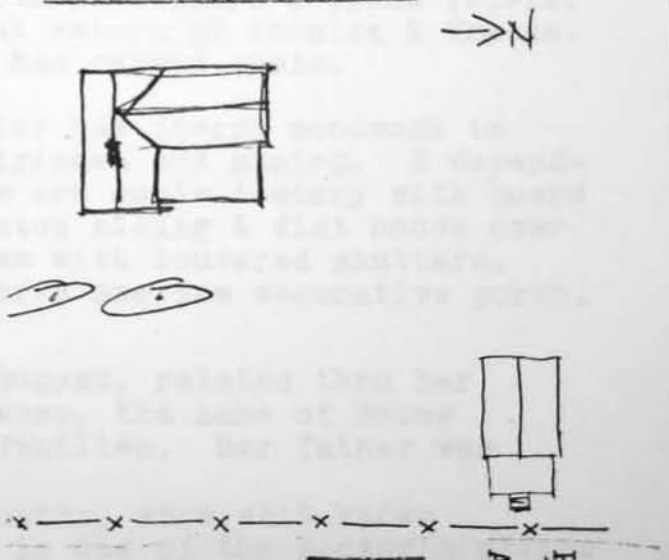

6 LOCALE/ENVIRONMENT (map)

See Master

8 (A) ACREAGE (approx)

3.99 A

(B) VERBAL BOUNDARY DESCRIPTION

NA

Survey Region
Planning District
COUNTY Pocahontas
A-0044

9 DESCRIPTION (Identify as appropriate)

a Exterior Fabric

stone
brick
concrete
stucco
weatherboard X
clapboard
board & batten
shingle
other

b Structural System

masonry
frame X
log
metal
other

Foundation Native stone (Limestone)

c Roofing Material

wood
metal
slate
tile
asphalt shingles
composition
other

d Associated Structures (use/type)

outbuildings 2 identical buildings used as Dr. offices & school building.
dependencies Wood shed.
other

e Integrity (include dates)

original site/relocated
alterations Additional kitchen
Chimney
Back porch & deck
additions

f Condition

excellent
good X
fair
deteriorated
abandoned

g Threats

h. Main house is 2 story gable "L" shape house with 1 story porch in crook of L. Wide overhang with brackets at corners & plain frieze. Partial return of cornice & frieze. Porch has carved posts.

Interior has cherry woodwork in mantelpieces and stairs. 2 dependencies are gable 1 story with board and baton siding & flat hoods over windows with louvered shutters. The north one has decorative porch.

10 SIGNIFICANCE (use attachment sheet if necessary)

a Architect/Builder/Engineer

b Style/Period Italianate

c Date(s) 1873

Mrs. J. P. Moomau was Nannie Arbogast, related thru her Tallman ancestry to Daniel Boone. Hense, the name of Boone appearing in the Tallman and Moomau families. Her father was a merchant and farmer in Greenbank.

Dr. J. P. Moomau and his son, Hunter, were well known medical doctors. Triplets were born in one of the doctor's office building during the 20's.

11 BIBLIOGRAPHY

Price's History of Pocahontas County

12 FORM PREPARED BY Jessie B. Powell DATE July 28, 1986

a Address Bartow, W. Va.

b Organization Pocahontas County Historical Landmark Commission

c Phone no 456-4568

Area B
Area C
Area D
Nomenclature

ATTACHMENT TO HISTORIC PROPERTIES INVENTORY FORM

HISTORIC PRESERVATION UNIT
DEPARTMENT OF CULTURE & HISTORY
THE CULTURAL CENTER
CHARLESTON, WEST VIRGINIA 25305

HISTORIC PROPERTIES INVENTORY FORM

HISTORIC PRESERVATION UNIT
DEPARTMENT OF CULTURE & HISTORY
THE CULTURAL CENTER
CHARLESTON, WEST VIRGINIA 25305

(Staff Use Only)

File No.
Theme(s)
Neg No(s)
USGS Quad
UTM Ref

DISTRICT SITE BUILDING STRUCTURE OBJECT

1 NAME(S) historic/common Maupin-Stretch House
McCutcheon House - Common

2 LOCATION street/road Rt. 92 & Rt. 28

city/town Green Bank, W. Va.
(incorporated/unincorporated)

3 USE/FUNCTION present Residence

original Residence

(public/private, restricted)

4 OWNER/ADDRESS present Mr. & Mrs. James Sheppard
Green Bank, W. Va.

(public/private)

original Maupin

456-4413
(phone no.)

5 PHOTO/SKETCH OF

7 PLAN (include approx. dimensions)

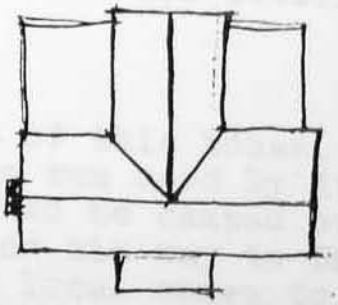

6 LOCALE/ENVIRONMENT (map)

See Master

8 (A.) ACREAGE (approx)

3 A

(B.) VERBAL BOUNDARY DESCRIPTION

NA

Survey Region
Planning District

COUNTY Pocahontas

A-0045

PROPERTY: McCutcheon House

9 DESCRIPTION (Justify as appropriate)

a Exterior Fabric

stone ____
brick ____
concrete ____
stucco ____
weatherboard X
clapboard ____
board & batten ____
shingle ____
other ____

b Structural System

masonry ____
log ____
metal ____
other Post & beam w/nogging

foundation Limestone blocks

c Roofing Material

wood ____
metal X
slate ____
tile ____
asphalt ____
composition ____
other ____

d Associated Structures (use/type)

outbuildings Cellar, Barn
Relocated house - Old Shrader house from hill country - built in 1873 - 300 yds behind house.
dependencies ____
other ____

e Integrity (include dates)

original site/relocated ____

alterations Upstairs sleeping porch

additions Porch on S side

f Condition

excellent ____
good X
fair ____
deteriorated ____
abandoned ____

g Threats

h. Two story gable with front central entrance with portico. Portico has flat roof with balustrade. End stone chimney. Front roof has sidelights.

10 SIGNIFICANCE (use attachment sheet if necessary)

a Architect/Builder/Engineer ____

b Style/Period Federal

c Date(s) 1852

The front part of this house, plus an outside kitchen was used by Averile to feed his men when he camped overnight in Green Bank on his way to Droop Mt. He ordered the local women to cook their meals. One of the ladies, who rubbed snuff, spat in the food - hating the "feds" as they did. The present cellar was built with the stones from the old outside kitchen.

11 BIBLIOGRAPHY

Mr. and Mrs. James Sheppard

12 FORM PREPARED BY Jessie B. Powell DATE July 31, 1986

a Address Bartow, W. Va.

b Organization Pocahontas County Historical Landmark Commission

c Phone no 456-4068

Area B

HISTORIC PROPERTIES INVENTORY FORM

HISTORIC PRESERVATION UNIT
DEPARTMENT OF CULTURE & HISTORY
THE CULTURAL CENTER
CHARLESTON, WEST VIRGINIA 25305

(Staff Use Only)

File No.
Theme(s)
Key No(s)
USGS Quad
UTM Ref

DISTRICT SITE BUILDING STRUCTURE OBJECT

1. NAME(S) historic/common Old Hitching Tree

2. LOCATION street/road Wesley Chapel Road

on/town Green Bank, W. Va.
(incorporated/unincorporated)

3. USE/FUNCTION present None (public/private, restricted)

original Hitching/Survey

4. OWNER/ADDRESS present (public/private)

original (phone no.)

5. PHOTO/SKETCH OF

7. PLAN (include approx. dimensions)

N/A

8. (A) ACREAGE (approx)

1/8 A

(B) VERBAL BOUNDARY DESCRIPTION

NA

Property Name: Old Hitching Tree

A-0046

COUNTY Pocahontas

Survey Region

Planning District

9 DESCRIPTION (Check as appropriate)

a Exterior Fabric

stone
brick
concrete
stucco
weatherboard
clapboard
board & batten
shingle
other

b Structural Frame

masonry
log
other
foundation

c Roofing Material

wood
metal
slate
tile
asphalt
composition
other

d Associated Structures (use/type)

outbuildings

dependencies

other

e Integrity (include dates)

original site/relocated

alterations

additions

f Condition

excellent
good
fair
deteriorated
abandoned

g Threats

h. Maple, Tree very large.

10 SIGNIFICANCE (use attachment sheet if necessary)

a Architect/Builder/Engineer

b Style/Period

c Date(s)

Tree was used for hitching and as a survey corner for much of the property around it.

11. BIBLIOGRAPHY

12 FORM PREPARED BY Michael Gioulis DATE July 1986

a Address Survey Consultant

b Organization Pocahontas County Historical Landmark Commission

c Phone no

HISTORIC PROPERTIES INVENTORY Form

HISTORIC PRESERVATION UNIT
DEPARTMENT OF CULTURE & HISTORY
THE CULTURAL CENTER
CHARLESTON, WEST VIRGINIA 25305

(Staff Use Only)

File No
Theme(s)
Key Number
USGS Quads
UTM Ref

DISTRICT SITE BUILDING STRUCTURE OBJECT

1 NAME(S) historic/common Scott Darnell House

2 LOCATION street/road Rt. 28 & 92, 2 mi fm

city/town Bartow, W. Va.
(incorporated/unincorporated)

(public/private/restricted)

3 USE/FUNCTION present Dwelling

original Dwelling

4 OWNER/ADDRESS present Richard M. Davis
P.O. Box 23
Green Bank, W.Va. 24944

(public/private)

original

(phone no.)
456-4959

5 PHOTO/SKETCH OF

7 PLAN (include approx. dimensions)

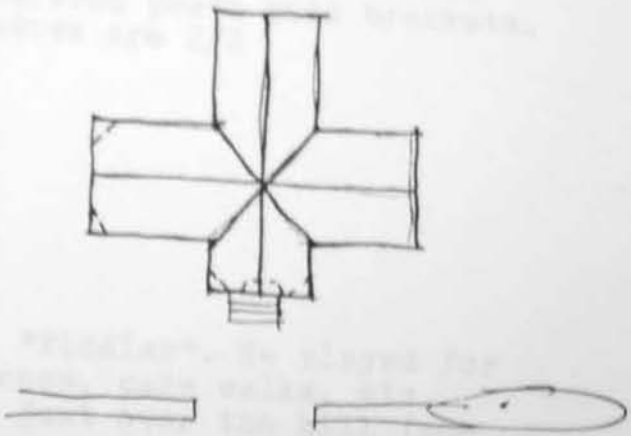

6 LOCALE/ENVIRONMENT (map)
See Master

8 (A) ACREAGE (approx)
11.4 A

(B) VERBAL BOUNDARY DESCRIPTION
Rt. 28 & 92
2 mi s of
Bartow.

Survey Region
Planning District

Property Name: Scott Darnell House
A-0047
COUNTY Pocahontas

Exterior Fabric

stone
brick
concrete
stucco
weatherboard X
clapboard
board & batten
shingle
other German

Structural System

masonry
frame X
log
metal
other

foundation Originally locust post
Now: Rock foundation from old chimney

Roofing Material

wood
metal tin
slate
tile
asphalt
composition
other

Associated Structures (use/type)

outbuildings none

dependencies

other

Integrity (include dates)

original site/relocated

alterations Rebuilt foundation

additions Porch enclosed

Condition

excellent
good X
fair
deteriorated
abandoned

Threats

h. Two story with front projecting two story one bay porch with gable. Roofs are steep. Porch has diamond balustrades and chamfered posts with brackets. Windows are 2/2

SIGNIFICANCE (use attachments sheet if necessary)

Architect/Builder/Engineer

Marion Ray - father of

Style/Period Minnie (Scott's wife)

Victorian Gothic

Date 1902

Scott Darnell was the local "fiddler". He played for all social occasions including dances, cake walks, etc. He was killed in an auto accident just over the hill from his house.

The Ray's were excellent architects and builders of houses.

Bibliography

Form Prepared by Jessie B. Powell Date 8/8/86

Address Bartow, W. Va.

Organization Pocahontas County Historical Landmark Commission

Phone no. 456-4568

HISTORIC PROPERTIES INVENTORY FORM

HISTORIC PRESERVATION UNIT
DEPARTMENT OF CULTURE & HISTORY
THE CULTURAL CENTER
CHARLESTON, WEST VIRGINIA 25305

(Staff Use Only)

File No.
Theme(s)
Prog Area(s)
USGS Quad
UTM Ref

DISTRICT SITE Building STRUCTURE OBJECT

1 NAME(S) historic/common Hamed House

2 LOCATION street/road Rt. 92 & 28

city/town Green Bank, W. Va.
(incorporated/unincorporated)

3 USE/FUNCTION present Residence

original Residence

(public/private, restricted)

4 OWNER/ADDRESS present Richard Fleming
Green Bank, W. Va.

(public/private)

original T. P. Moyer

(phone no.)

5 PHOTO/SKETCH OF

7 PLAN (include approx. dimensions)



6 LOCALE/ENVIRONMENT (map)

See Master

8 (A.) ACREAGE (approx)

2 A

(B) VERBAL BOUNDARY DESCRIPTION

NA

Survey Region
Planning District

COUNTY Pocahontas

A-0048

Property: Hamed House

Area B

Area C

Area D

9 DESCRIPTION (Justify as appropriate)

a Exterior Fabric

stone ____
brick ____
concrete ____
stucco ____
weatherboard X
clapboard ____
board & batten ____
shingle ____
other ____

b Structural System

masonry ____
frame X
log ____
metal ____
other ____

foundation ____

c Roofing & Trim

wood ____
metal X (original)
slate ____
tile ____
asphalt ____
composition ____
other ____

d Associated Structures (use/type)

outbuildings Granary, Barn, Cellar, Meat House

dependencies ____

other Garage, added later.

e Integrity (include dates)

original site/relocated ____

alterations ~~Porch rebuilt & one section removed.~~

additions Aluminum siding

f Condition

excellent ____
good X
fair ____
deteriorated ____
abandoned ____

g Threats

h. Two story gable with front cross gable with sawtooth shingles. Windows are 1/1. 1 story porch with round posts.

10 SIGNIFICANCE (use attachment sheet if necessary)

a Architect/Builder/Engineer
Sam Elliott - builder
J. P. Moyer - original owner

b Style/Period
Four square

c Date(s) 1910

Phares Hamed, owner for many, many years was a prosperous farmer and merchant. The Hameds came from Hammana, Syria. This was the center of a caliphate ruled by the family.

11 BIBLIOGRAPHY

Jane and Toni Hamed

12 FORM PREPARED BY Jessie B. Powell DATE July 31, 1986

a Address Bartow, W. Va.

b Organization Pocahontas County Historical Landmark Commission

c Phone no. 304-456-4568

Area B
Area C
Area D
Recommendation

HISTORIC PROPERTIES INVENTORY FORM

HISTORIC PRESERVATION UNIT
DEPARTMENT OF CULTURE & HISTORY
THE CULTURAL CENTER
CHARLESTON, WEST VIRGINIA 25305

(Staff Use Only)

File No.
Theme(s)
Flag No(s)
USGS Quad
UTM Ref

DISTRICT SITE BUILDING STRUCTURE OBJECT

1 NAME(S) historic/common: Isaac Moore, Jr. House

2 LOCATION street/road: Rt. 28 & 92

city/town: Dunmore, W. Va.
(incorporated/unincorporated)

3 USE/FUNCTION present: Dwelling
original: Dwelling

(public/private/restricted)

4 OWNER/ADDRESS present: Charles M. Elwee
1418 Sweetbrier Rd.
Charleston, W. Va. 25314 (phone no.)
346-2330

original: Isaac Moore, Jr.
Dunmore, W. Va.

(public/private)

5 PHOTO/SKETCH OF

7 PLAN (include approx. dimensions)

6 LOCALE/ENVIRONMENT (map)
See Master

8 (A) ACREAGE (approx)
600A

(B) VERBAL BOUNDARY DESCRIPTION
NA

Survey Region
Planning District

Property: Moore House
A-0049
COUNTY Pocahontas

Area B

9 DESCRIPTION (Justify as appropriate)

a Exterior Fabric

stone ____
brick ____
concrete ____
stucco ____
weatherboard ____
clapboard ____
board & batten X
shingle ____
other ____

b Structural System

masonry ____
frame X
log ____
metal ____
other ____

foundation ____

c Roofing Material

wood ____
metal X
slate ____
tile ____
asphalt ____
composition ____
other ____

d Associated Structures (use/type)

outbuildings ____

dependencies ____

other ____

e Integrity (include dates)

original site/relocated ____

alterations ____

additions ~~Bath rooms added.~~
Interior wall (log) exposed
Fireplace added in old kitchen
Modern kitchen installed

f Condition

excellent X
good ____
fair ____
deteriorated ____
abandoned ____

g Threats

h. Two story with small attic windows as second floor, 6/6. Full one story porch has square posts & scroll brackets-gable roof.

10 SIGNIFICANCE (use attachment sheet if necessary)

a Architect/Builder/Engineer
Isaac Moore, Jr. builder

b Style/Period
Vernacular

c Date(s) ~~1849~~
Addition sometime later.

One of the nicest old houses in Pocahontas. Built on a bluff, it is exceptionally well kept. Has priceless original furniture including Chinese export china, pie safe (most unusual), 13 pane step-back cupboard. Doors have original "graining."

Unusual stairway with fan design.

11 BIBLIOGRAPHY

Charles M. McElwee, present owner

12 FORM PREPARED BY Charles M. McElwee DATE August 10, 1986

a Address 1418 SweetbrierRd., Charleston, W. Va. 25314

b Organization Pocahontas County Historical Landmark Commission

c Phone no 344-5800

Area B

AREA B

Theme	Number	Property or Site
7	B-001	Carter/Barlow Residence
12	B-002	Duffield Cemetery
1	B-003	Reid Moore House & Farm
1	B-004	George P. Moore/Gay House
3	B-005	Moore Bros. Store
9	B-006	Hamlin Chapel
3	B-007	Sharps Complex, Slaty Fork
9	B-008	Stony Creek Presbyterian Church
11	B-009	C & O R.R. Right of Way
9	B-0010	Edray United Methodist Church
11	B-0011	Cloverlick Depot
7	B-0012	Gardner Residence
9	B-0013	Grace Episcopal Church
8	B-0014	Cloverlick School
10	B-0015	L. T. Coyner House
3	B-0016	Coyner Bros. Store

HISTORIC PROPERTIES INVENTORY FORM

HISTORIC PRESERVATION UNIT
DEPARTMENT OF CULTURE & HISTORY
THE CULTURAL CENTER
CHARLESTON, WEST VIRGINIA 25305

(Staff Use Only)

File No.
Theme(s)
Neg No(s)
USGS Quad.
UTM Ref.

DISTRICT SITE BUILDING STRUCTURE OBJECT

1. NAME(S) historic /common
Lee Carter's/Barlow Residence

2 LOCATION street/road.

city/town: Onoto
(incorporated/unincorporated)

3 USE/FUNCTION present: Home

original: Home

(public/private/restricted)

4 OWNER/ADDRESS present: Mrs. Ward R. Barlow I
287 Circle View Farm
Marlinton, W. Va.

(public/private)

original: Dr. Page Carter

(phone no.)
304-799-6538

5. PHOTO/SKETCH OF:

7. PLAN (include approx. dimensions)

6 LOCALE/ENVIRONMENT (map)

See Master

8. (A.) ACREAGE (approx)

63

(B) VERBAL BOUNDARY DESCRIPTION

N/A

Survey Region
Planning District

COUNTY: Pocahontas

PROPERTY NAME: Lee Carter/Barlow Home

B-001

Area C

9. DESCRIPTION (clarify as appropriate)

a. Exterior Fabric

stone ____
brick ____
concrete ____
stucco ____
weatherboard ____
clapboard German
board & batten ____
shingle ____
other ~~Asbestos on~~ cellar

b. Structural System

masonry ____
Frame main portion
log ____
metal ____
other ____

foundation ____
Stone

c. Roofing Material

wood ____
metal S/S Metal
slate ____
tile ____
asphalt ____
composition ____
other ____

d. Associated Structures (use/type):

outbuildings ____

dependencies ____

other ____

e. Integrity (include dates)

original site/relocated ____

alterations ____

additions Porch enclosed 1958-
Dog trot to cellar 1958
Stair 1958

f. Condition

excellent ____
good X
fair ____
deteriorated ____
abandoned ____

g. Threats

h. One story with gable roof. Original portion was log, 1 room. Additions are frame. Some decorative brackets on the rear porch. The original portion has a large stone chimney on one end now enclosed with a breezeway to former cellar house. There are hand planed beaded boards in the living room ceiling.

10. SIGNIFICANCE (use attachment sheet if necessary)

a. Architect/Builder/Engineer ____

b. Style/Period Vernacular log.

c. Date(s) Ca. 1824

Dr. Page D. Carter born August 11,-1824 - 1885
Farmer Page Lee Carter born June 12,1867 - 1935
Purchased by Ward R. Barlow and wife April 17, 1939 from Page L. Carter.

11. BIBLIOGRAPHY

12. FORM PREPARED BY Mabel Barlow DATE 6/30/86

a. Address 287 Circle View Farm, Marlinton, W. Va.

b. Organization Pocahontas County Historic Landmark Commission

c. Phone no ____

Area C

Area D

HISTORIC PROPERTIES INVENTORY FORM

HISTORIC PRESERVATION UNIT
DEPARTMENT OF CULTURE & HISTORY
THE CULTURAL CENTER
CHARLESTON, WEST VIRGINIA 25305

1. NAME(S) historic /common
Duffield Cemetery

2 LOCATION street/road Jericho Road, Old Log Church
city/town Marlinton, W. Va. 24954
(incorporated/unincorporated)

3 USE/FUNCTION present Abandoned
original Cemetery

4 OWNER/ADDRESS present Dr. Raymond Atkins
Baltimore, Md.
original

5 PHOTO/SKETCH OF

6 LOCALE/ENVIRONMENT (map)
See Master

8 (A.) ACREAGE (approx)
1/2 A

(B.) VERBAL BOUNDARY DESCRIPTION:
N/A

7 PLAN (include approx. dimensions)
N/A

PROPERTY NAME: Duffield Cemetery
B-002
COUNTY: Pocahontas
Survey Region
Planning District

8 a DESCRIPTION (clarify as appropriate) Exterior Fabric

stone
brick
concrete
stucco
weatherboard
clapboard
board & batten
shingle
other

b Structural System

masonry
frame
log
metal
other

foundation

c Roofing Material

wood
metal
slate
tile
asphalt
composition
other

d Associated Structures (use/type):

outbuildings

dependencies

other

e Integrity (include dates)

original site/relocated

alterations

additions

f Condition

excellent
good
fair
deteriorated X
abandoned X

g Threats

Unfenced-in graves are open to cattle. Headstones laid flat

Abram Duffieldand his wife, Hannah (daughter of the well known pioneer, Moses Moore) are buried in the small enclosed plot (picture attached). Abram Duffield is believed to have come to this area during the Revolution, and at the time of his death was living on the farm where the Duffield Cemetery is located. Duffield children - John, Andrew,Rebecca Jane and Nancy Ellen and their spouses are buried in a second enclosed area of the Duffield Cemetery. Martha Gay, daughter of William Duffield, and her husband, William Gay, are buried outside the enclosures.

10 SIGNIFICANCE (use attachment sheet if necessary)

a Architect/Builder/Engineer

b Style/Period

c Date(s)

11 BIBLIOGRAPHY

12 FORM PREPARED BY Jane Price Sharp DATE 5/25/86

a Address Marlinton, W. Va. 24954

b Organization Pocahontas County Historic Landmark Commission

c Phone no

HISTORIC PROPERTIES INVENTORY FORM

HISTORIC PRESERVATION UNIT
DEPARTMENT OF CULTURE & HISTORY
THE CULTURAL CENTER
CHARLESTON, WEST VIRGINIA 25305

(Staff Use Only)
File No.
Theme(s)
Neg No(s)
USGS Quad.
UTM Ref.

DISTRICT SITE BUILDING STRUCTURE OBJECT

1. NAME(S) historic /common
G. W. Mann Farm (wife, Josephine) Hist.
Reid Moore (wife, Ruby) Farm - Common

2 LOCATION street/road:

city/town: Edray, W. Va.
(incorporated/unincorporated)

3 USE/FUNCTION present: Abandoned

original: Family residence

(public/private, restricted)

4 OWNER/ADDRESS present: Samuel R. Moore, Jr. & Tom (public/private)
Circle Drive
Marlinton, W. Va. 24954 (phone no.)

original: Samuel R. Moore, Sr.
Edray, W. Va.

5 PHOTO/SKETCH OF:

7. PLAN (include approx. dimensions)

6 LOCALE/ENVIRONMENT (map)

See Master

8. (A.) ACREAGE (approx):

136 A

(B.) VERBAL BOUNDARY DESCRIPTION:

Sinking Springs
Tract, Edray

PROPERTY NAME: G. W. Mann Farm/
Reid Moore Farm

B-003

COUNTY: Pocahontas

Survey Region

Planning District

7 DESCRIPTION (clarify as appropriate)

a Exterior Fabric

stone
brick
concrete
stucco
weatherboard x
clapboard
board & batten
shingle
other

b Structural System

masonry
frame x
log
metal
other

foundation Stone & Wood

c Roofing Material

wood
metal tin
slate
tile
asphalt
composition
other

d Associated Structures (use/type):

outbuildings Cellar & meat house

dependencies Storage

other Barn & Granary used for storing feed.

e Integrity (include dates):

original site/relocated

alterations

additions Four rooms added 1905

f Condition:

excellent
good
fair
deteriorated
abandoned x

g Threats

Deterioration of house due to weather and dis-use.

h. Two story with gable roof & end chimney. Windows are 6/6. Building is 3 bays wide with central bay. A two story porch (deteriorated).

10 SIGNIFICANCE (use attachment sheet if necessary)

a Architect/Builder/Engineer George P. Moore

b Style/Period

c Date(s) 1890

Sinking Springs provides water supply to this house and is located on this farm land. See attachment for archeological/ historical data on Sinking Springs.

House built by George P. Moore (property owned by him) approximately 1890 and given to Walter and Josephine Mann as a wedding gift (1893). House and 136 acres remain in Mann (Ruby)Moore (Reid) family. Barn and granary in use today.

11 BIBLIOGRAPHY

Samuel Moore, Jr.

12 FORM PREPARED BY Samuel R. Moore, Jr. DATE 6/3/86

a Address Circle Drive, Marlinton, W. Va. 24954

b Organization Pocahontas County Historic Landmark Commission

c Phone No. 799-4955

Area C

Area D

ATTACHMENT TO HISTORIC PROPERTIES INVENTORY FORM

HISTORIC PRESERVATION UNIT
DEPARTMENT OF CULTURE & HISTORY
THE CULTURAL CENTER
CHARLESTON, WEST VIRGINIA 25305

Name: Historic/Common

J. W. Mann Farm, Historic
Reid Moore Farm, Common

Sinking Spring:

A group of Confederate soldiers, suffering with fever, were retreating south and camped at Sinking Springs to gain strength before continuing their journey. Several of the soldiers died at this spot and are buried here (graves are unmarked today but there are sunken areas of the ground which identify their location). Several families came to the Sinking Springs location and removed bodies from the graves to return them to family cemeteries.

The Sinking Springs water is Chalyheate. The spring appears and disappears three different places.

HISTORIC PROPERTIES INVENTORY FORM

HISTORIC PRESERVATION UNIT
DEPARTMENT OF CULTURE & HISTORY
THE CULTURAL CENTER
CHARLESTON, WEST VIRGINIA 25305

(Staff Use Only)
File No
Theme(s)
Neg No(s)
USGS Quad
UTM Ref

DISTRICT SITE BUILDING STRUCTURE OBJECT

1. NAME(S) historic /common
Geo. P. Moore House - Historic
Robert S. Gay House - Common

2 LOCATION street/road Old Elk Road

city/town Edray, W. Va.
(incorporated/unincorporated)

3 USE/FUNCTION present: Dwelling

original: Dwelling

4 OWNER/ADDRESS present: Robert S. Gay
Edray, W. Va.

original: George P. Moore

(public/private)

(phone no.)
799-6453

5 PHOTO/SKETCH OF

7 PLAN (include approx. dimensions)

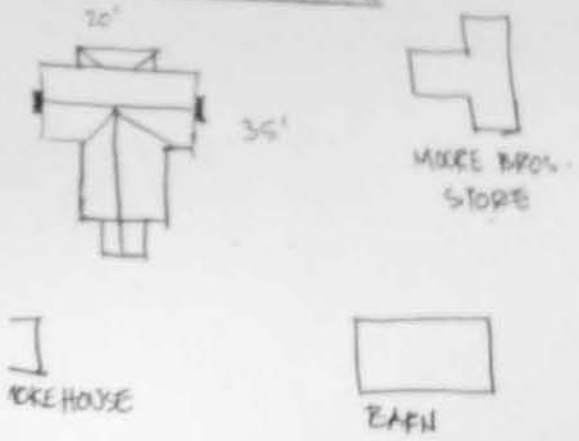

6 LOCALE/ENVIRONMENT (map)
See Master

8. (A.) ACREAGE (approx):
1 A

(B.) VERBAL BOUNDARY DESCRIPTION

Stands behind, W, of Geo. P. Moore Store, Village of Edray Main Rd.

Survey Region
Planning District

PROPERTY NAME: Robert S. Gay House
Geo. P. Moore House
B-004
COUNTY: Pocahontas

9 DESCRIPTION (clarify as appropriate)

a Exterior Fabric

stone
brick
concrete
stucco
weatherboard
clapboard
board & batten
shingle x
other

b Structural System

masonry x
frame
log
metal
other

foundation stone

c Roofing Material

wood
metal x tin
slate
tile
asphalt
composition
other

d Associated Structures (use/type):

outbuildings Lumber block smokehouse, barn

dependencies

other

e Integrity (include dates):

original site/relocated

alterations

additions Bath room added 1944

f Condition

excellent
good x
fair
deteriorated
abandoned

g Threats

None

h. Two story "T" shape house with gable roof. Central chimney. Windows are 6/6. One story 3 bay porch with hip roof on front.

10 SIGNIFICANCE (use attachment sheet if necessary)

a Architect/Builder/Engineer Geo. P. Moore

b Style/Period 1850-1899 Victorian Eclectic

c Date(s) 1850 with 2 additions before 1900

2nd oldest house in oldest farming community in Pocahontas County.

11 BIBLIOGRAPHY

Interview: Robert and Mable Gay, May 30, 1986

12 FORM PREPARED BY Robert S. Gay DATE May 27, 1986

a Address Rt. 1, Box 277, Marlinton, W. Va.

b Organization Pocahontas County Historic Landmark Commission

c Phone no 799-6453